
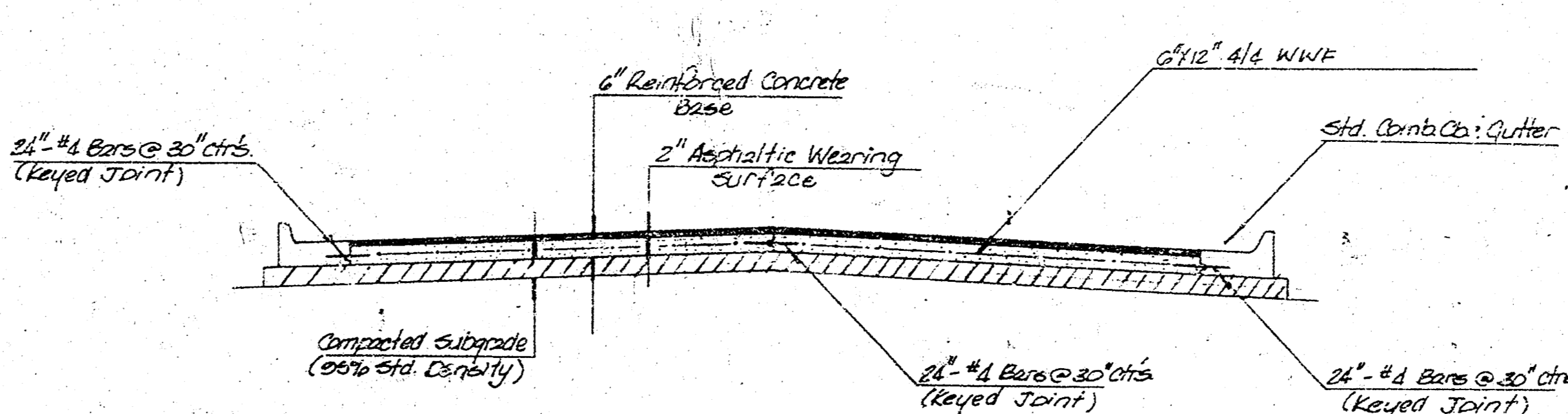
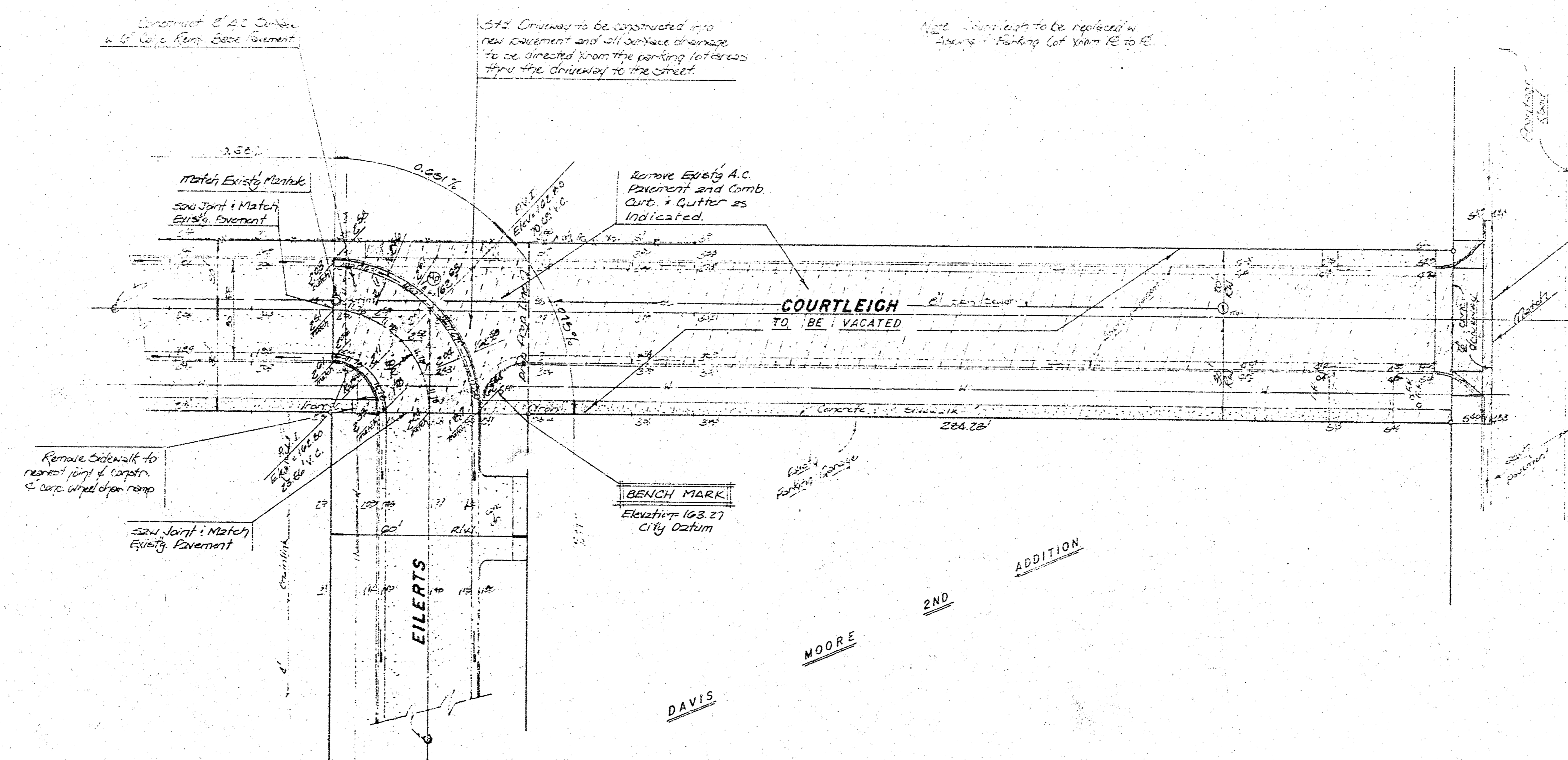


BENCH MARK NUMBER ONE:
 Located on the E. side of R. 1st St. 60 feet South and 30 feet West of the South West corner of the intersection of R. 1st St. and E. 1st St. Elevation 1252.7 City Datum.

BENCH MARK NUMBER TWO:
 Located on the E. side of R. 1st St. at the South West corner of the intersection of R. 1st St. and E. 1st St. Elevation 1252.7 City Datum.

SCALE 1" = 20'




NOTE TO CONTRACTOR
 This project will be completed under the supervision of the City Engineer of Wichita. The contractor shall be responsible for the construction of the project in accordance with the City of Wichita Specifications and Standards for Streets and Sewers.

AS NOTED
 BY CITY ENGINEER OF WICHITA

Sanitary Sewers _____
 Storm Sewers _____
 Driveway Approaches _____
 Water Mains _____
 Paving **C.P.B. 3-6-66**

FEBRUARY 1966
COURTLEIGH ST. VACATION FROM EILERTS TO KELLOGG AND INTERSECTION RECONSTRUCTION AT EILERTS & COURTLEIGH
 PROJECT NO. 1472-76-246-80001-000-000-015
CITY OF WICHITA, KS.
BAUGHMAN COMPANY, P.A.
 SURVEYING & ENGINEERING



FILMED FROM THE BEST AVAILABLE COPY