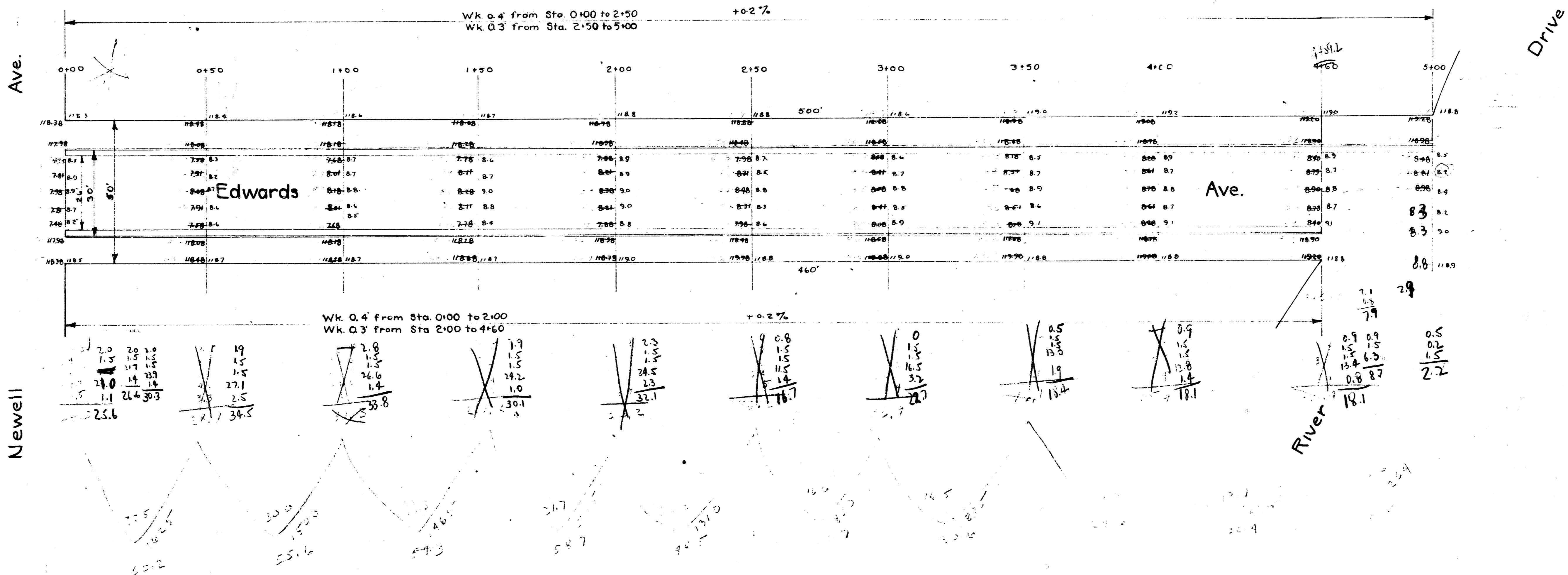



B.M. 11939 R.R. spike in E.S. 24' elm, 76' E. of Edwards 40' S. of S.L. Central.
 S.M. 11818 top of slip iron 1' Edwards Newell.

Ties to iron 1' Edwards Newell:-
 42.36 N.E. to K in Keeler on appx. walk.
 32.40 N.W. to face 14' elm.
 37.80 S.W. to foundation N.E. corner Ho. 557 Edwards.



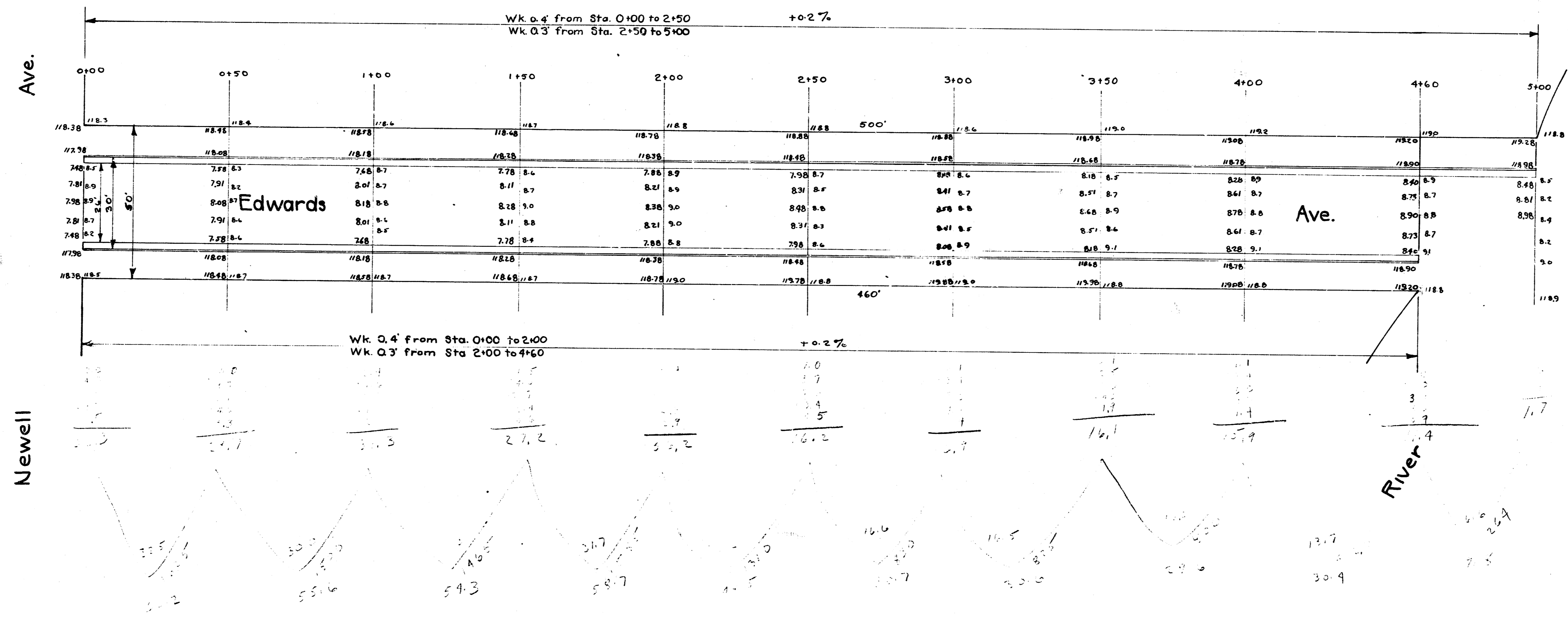

Newell

Edwards Ave.
 N.L. Newell ~ S.L. Central Ave.
 Comb. curb & gutter
 City of Wichita, Kansas
 L.K. White ~ City Engineer
 April 1949 Proj. C-19-17

320.8
 45.2
 966.0
 480

B.M. 119.35 R.R. spike in E.S. 24' elm. 76' E. of \angle Edwards \angle 60' S. of S.L. Central.
 B.M. 118.18 top of slip iron \angle Edwards \angle Newell.

Ties to iron \angle Edwards \angle Newell:-
 42.36 N.E. to "K" in Keeler on appr. walk.
 32.40 N.W. to face 14' elm.
 52.80 S.W. to foundation N.E. corner Ho. 557 Edwards.



Edwards Ave.
 N.L. Newell ~ S.L. Central Ave.
 Comb. curb & gutter
 City of Wichita, Kansas
 L.K. White ~ City Engineer
 April 1949 Proj. C-19-17