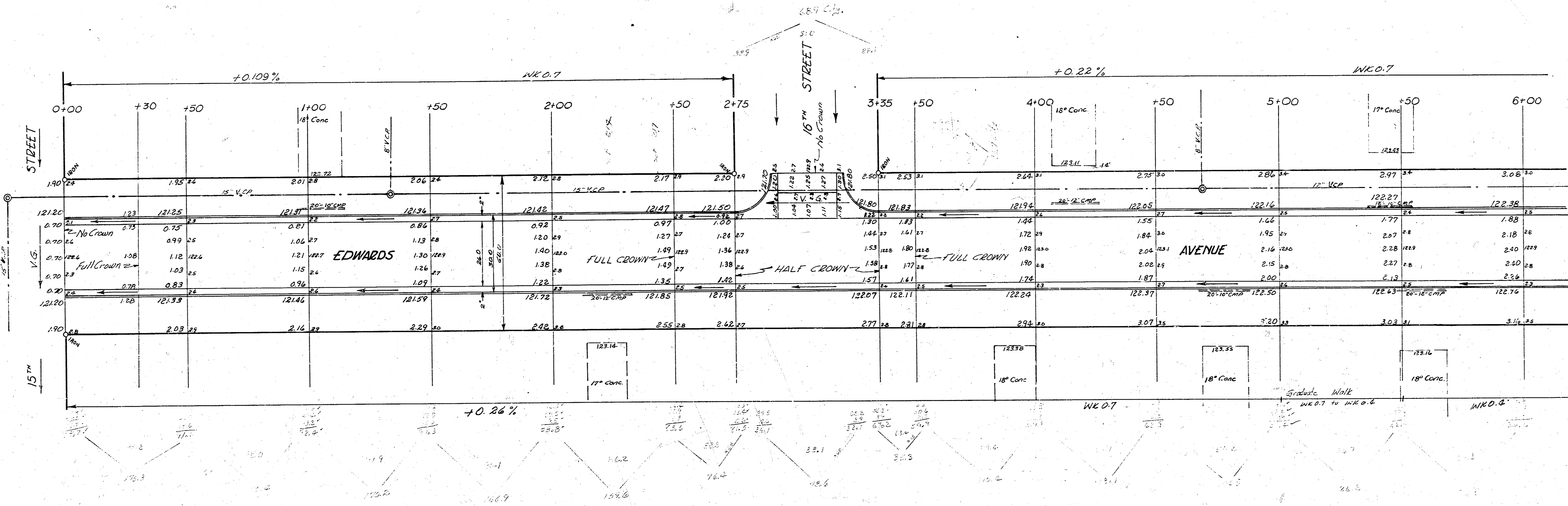
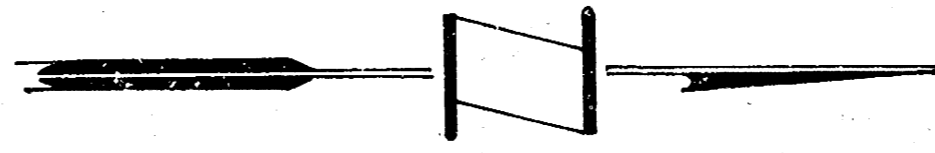


BM - 124.11 NE cor conc porch ES house on NW cor 15th & Edwards.

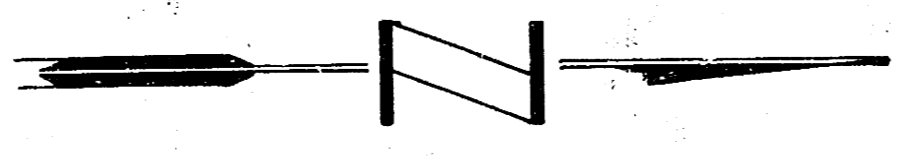


Surveyed by GY
 Date 1/15/57
 Scale 1" = 40'

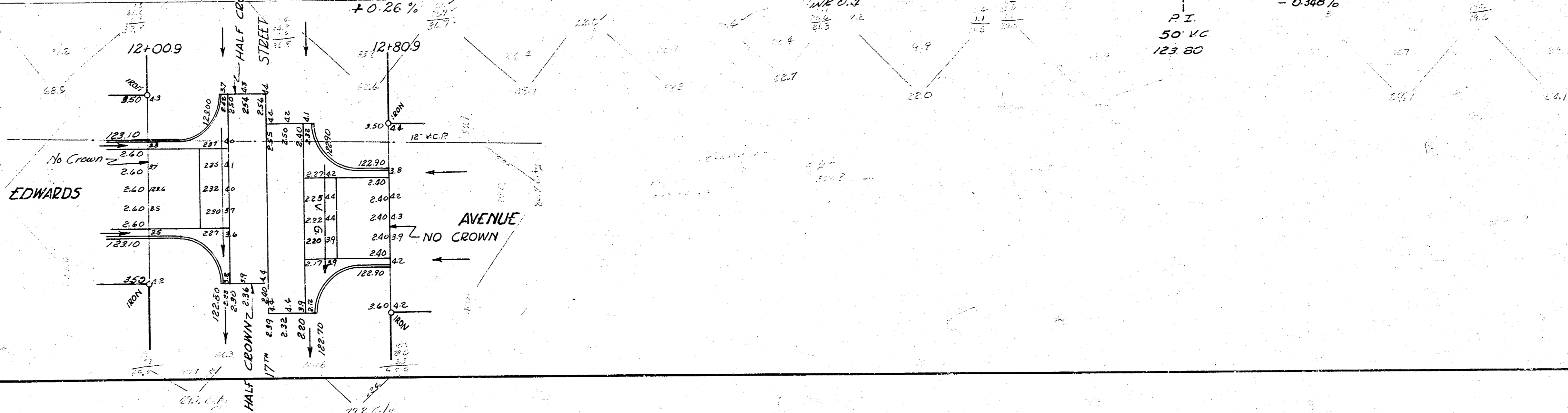
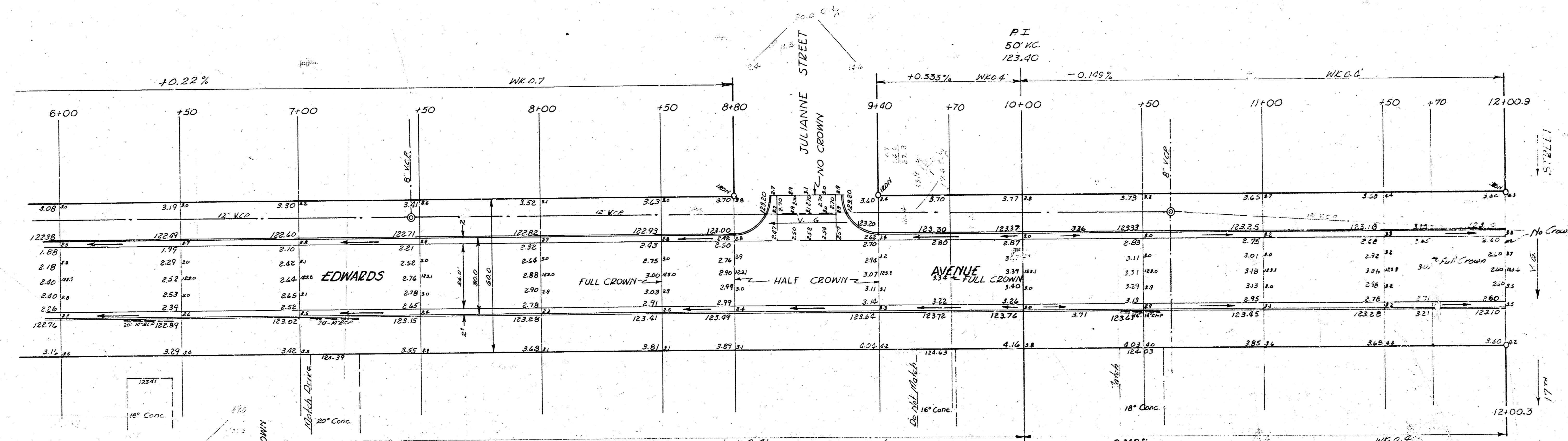
Section Title -
 Edwards Avenue
 NL 15th St to NL 17th St
 26-2-30AC



EDWARDS AVENUE
 NL 15th St to NL 17th St
 26-2-30AC
 CITY OF WICHITA, KANSAS
 B.E. SMITH CITY ENGINEER
 AUG 1957 PROJ NO C16-190



BM - 124.78 RB spike NE side HLP SW cor 17th & Edwards.



EDWARDS AVENUE
NL 15th St to NL 17th St
Sheet 2 of 2

PROJ NO C16-190