

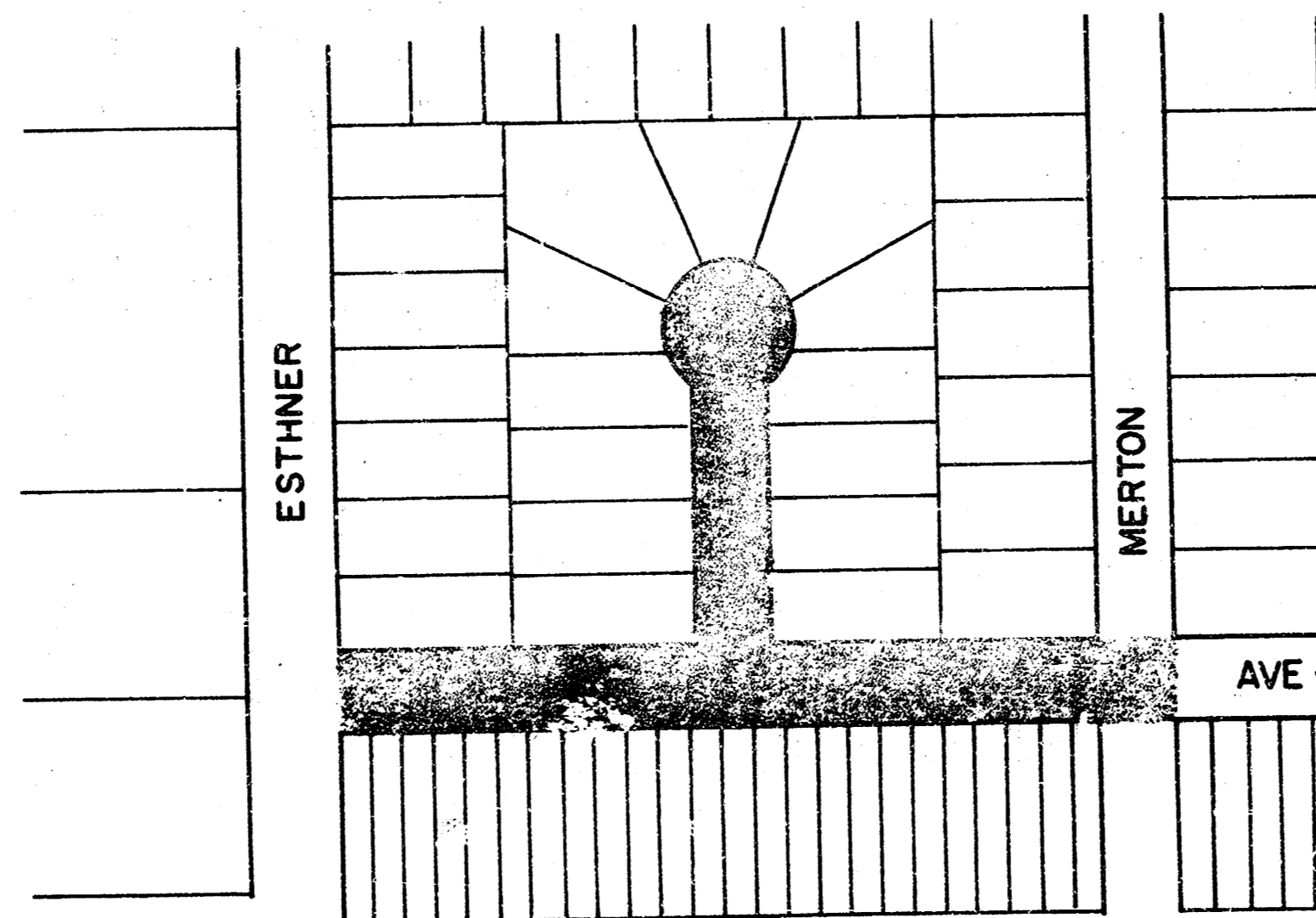


EDWARDS AVE.
EDWARDS CT.

Notes:

1. CONTRACTOR TO CONTACT UTILITY COMPANIES FOR LOCATION OF ANY UNDERGROUND LINES.
2. TREES TO BE REMOVED ARE MARKED . ALL TREES WHICH IN THE OPINION OF THE FIELD ENGINEER CAN BE SAVED, SHALL BE SAVED.
3. PAVEMENT REMOVAL 
4. NO MORE THAN (18'-10" & 1'-20") DRIVEWAY APPROACHES OR THE EQUIVALENT TO BE CONSTRUCTED.
5. COST OF REGRADING OF DITCHES (INTR. EDWARDS & MERTON) SHALL BE CONSIDERED INCIDENTAL TO THE PROJECT.
6. FIELD ENGINEER SHALL CROSS-SECTION EDWARDS AND EDWARDS COURT BEFORE CONSTRUCTION.



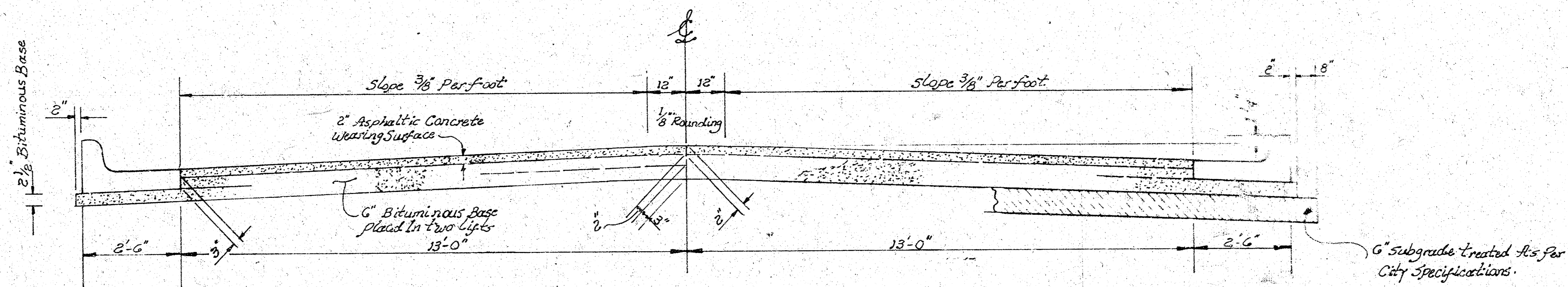
City of Wichita, KS.

R. W. Bruggeman Director Of Engineering/City Engr.

Proj. No. 472-76-245-81040-000-000-001



1/6



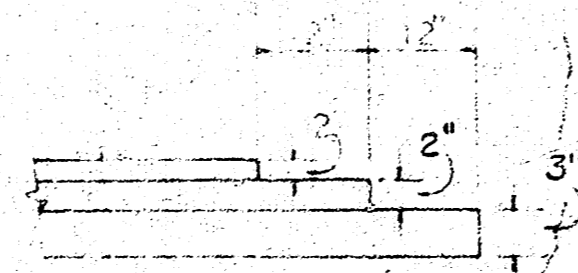
TYPICAL SECTION

31' ASPHALTIC CONCRETE PAVEMENT WITH BITUMINOUS BASE

A TACK COAT OF EMULSIFIED ASPHALT (SS-1H) SHALL BE APPLIED AT AN APPROXIMATE RATE OF 0.05 GALLONS PER SQ YD BETWEEN LIFTS OF ASPHALTIC MATERIALS WHEN ORDERED BY THE ENGINEER. TACK COAT WILL NOT BE PAID FOR DIRECTLY AND SHALL BE CONSIDERED AS SUBSIDIARY TO PRICE BID FOR ASPHALTIC PAVEMENT.

BITUMINOUS BASE AND ASPHALTIC CONCRETE WEARING SURFACE SHALL BE PLACED WITH A LAYDOWN MACHINE HAVING AUTOMATIC CONTROLS FOR CROWN AND GRADE. CONSTRUCTION JOINTS IN EACH LIFT SHALL BE STAGGERED A MINIMUM DISTANCE OF 1' WITH JOINTS IN PRECEDING LIFTS AND SUCH THAT A JOINT WILL BE CONSTRUCTED ON THE PAVEMENT CENTERLINE IN THE TOP LIFT.

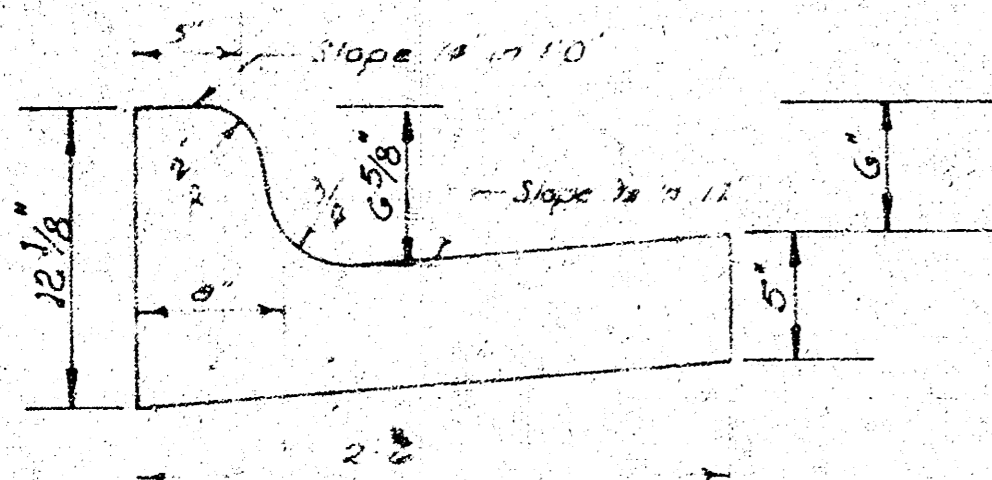
DETAIL OF TRANSVERSE CONSTRUCTION JOINTS




TRANSVERSE CONSTRUCTION JOINTS SHALL BE CONSTRUCTED IN FLEXIBLE BASE PAVEMENTS AT LOCATIONS WHERE PAVEMENT TEMPORARILY ENDS TO FACILITATE FUTURE PAVEMENT CONSTRUCTION AS SHOWN BY DETAIL. THE COST OF CONSTRUCTING THE TRANSVERSE CONSTRUCTION JOINTS SHALL NOT BE MEASURED OR PAID FOR DIRECTLY BUT SHALL BE INCLUDED IN THE BID PRICE FOR SQUARE YARDS OF ASPHALTIC CONCRETE PAVEMENT.

The A.C. pavement between the Comb Curb & Gutter shall be paid as 3 1/2" A.C. Pavement (5" Bituminous Base). The Bituminous Base under the Comb Curb & Gutter shall be paid as 5 1/2" Bituminous Base.

COMBINED CURB & GUTTER



ROLL TYPE CURB & GUTTER



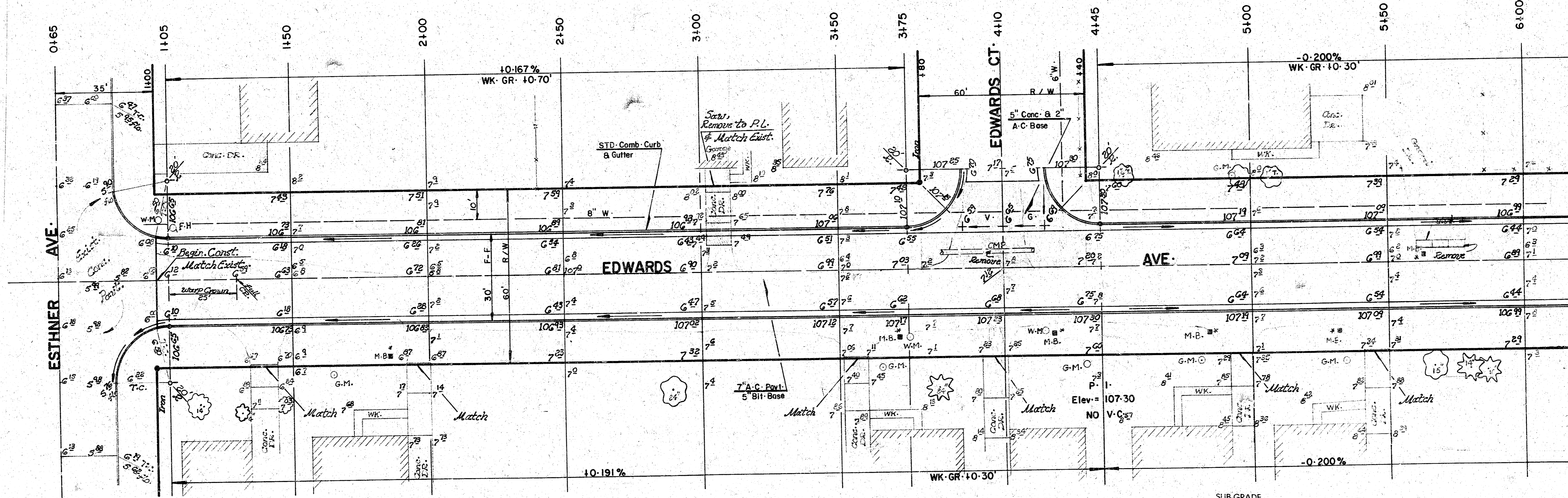
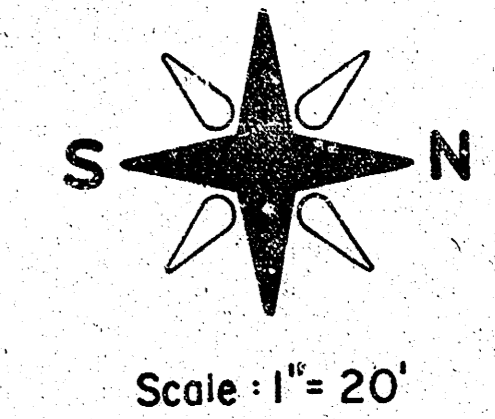
CITY OF WICHITA, KANSAS

2/6

B.M. = 108-22 N.E. COR. CONC. PORCH HO. #1821 GORDON
 B.M. = 108-895 N.E. " " " " #1739 "
 B.M. = 109-663 S.W. " " " " #1644 EDWARDS
 B.M. = 107-79 S.E. " " " " #1757 GORDON

INTERSECTION QUANTITIES

— S.Y. —	Concrete Pavement
26.7 S.Y.	Asphaltic Conc. Pavement (.5" Bituminous Base)
— S.Y. —	Bituminous Base
34.0 L.F.	Pipe Removed
42.6 L.F.	Integral Curb
—	S.F. 4" Wheelchair Ramp
—	S.F. 4" Walk
70.7 C.Y.	Excavation
14.5 C.Y.	Compacted Fill
—	Lbs. Reinforcing Steel
123.9 S.Y.	Manipulation
2.2	Tons Lime or Cement
44.3 S.Y. V.G.	5" Concrete & 6" Asphaltic Concrete Base



Survey by K.W.R.T.
 Plan, Exc. & Check
 Checked

*Remove & Replace All Mail Boxes In R/W

	PROP.	CITY
Excavation	1299.9	219.4
+10%	130.0	21.9
TOTAL	1429.9 c-y	241.3 c-y
Manipulation	3199.0 s-y	539.9 s-y

CAUTION
UNDERGROUND UTILITIES
 Please check with K.G. & E. or Southwestern Bell Telephone Co. for Location

SUB-GRADE
 TYPE OF SUB-GRADE TREATMENT SHALL BE DETERMINED BY THE FIELD ENGINEER. SUB-GRADE TREATMENT MAY CONSIST OF LIME TREATMENT, CEMENT TREATMENT, SUB-GRADE MODIFICATION, OR ANY COMBINATION OF THESE.


THE CONTRACTOR SHALL BE RESPONSIBLE FOR PRESERVING PROPERTY INTERESTS. THE CONTRACTOR SHALL BE REQUIRED TO RE-ESTABLISH ANY RED LINES WHICH ARE DAMAGED OR DESTROYED BY HIS CONSTRUCTION OPERATIONS. SUCH RED LINES SHALL BE RE-ESTABLISHED BY A LICENSED LAND SURVEYOR OR A LICENSED PROFESSIONAL ENGINEER IN ACCORDANCE WITH STATE LAWS.

EDWARDS AVE.

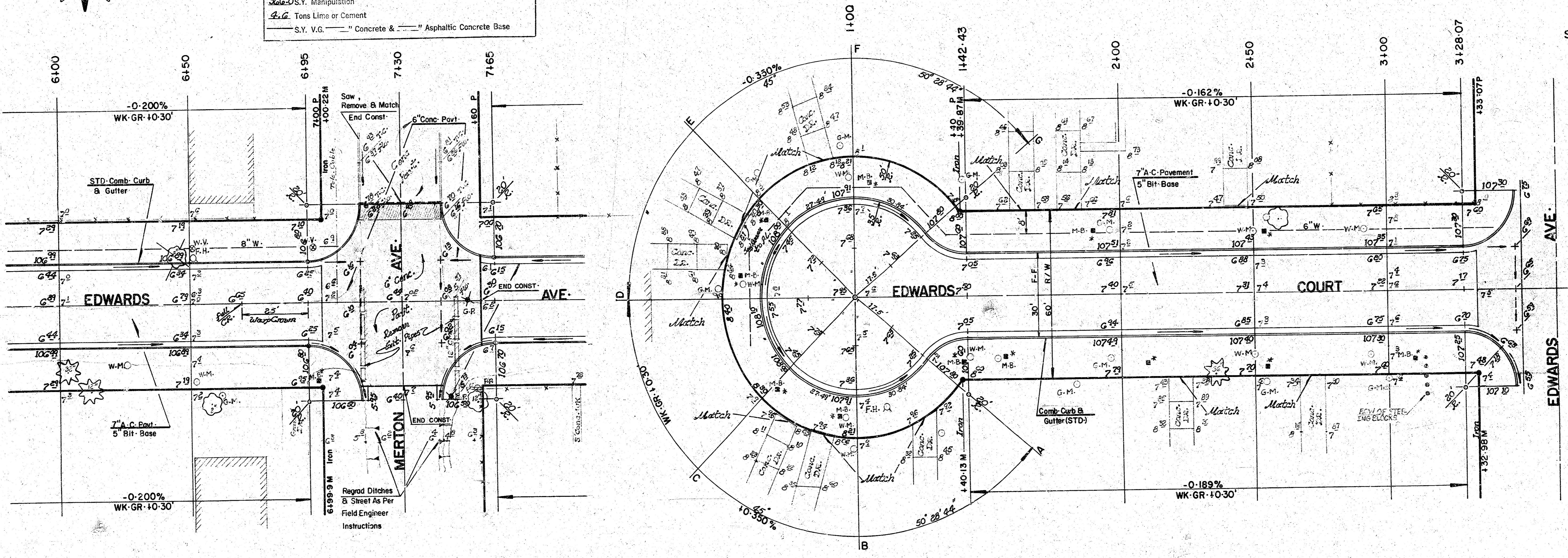
3/16

INTERSECTION QUANTITIES

359.3 S.Y.	6" Concrete Pavement
18.3 S.Y.	Asphaltic Conc. Pavement (1" Bituminous Base)
18.3 S.Y.	Pavement Removed
67.0 L.F.	Pipe Removed
95.3 L.F.	Integral Curb
	S.F. 4" Wheelchair Ramp
2	GuardPost Removed
148.7 S.Y.	Excavation
30.5 C.Y.	Compacted Fill
31.0 L.F.	Saw Joint
366.0 S.Y.	Manipulation
4.6	Tons Lime or Cement
S.Y. V.G.	Concrete & Asphaltic Concrete Base



Scale: 1" = 20'



EDWARDS AVE.
EDWARDS CT.

7/6

FILMED FROM THE BEST AVAILABLE COPY

