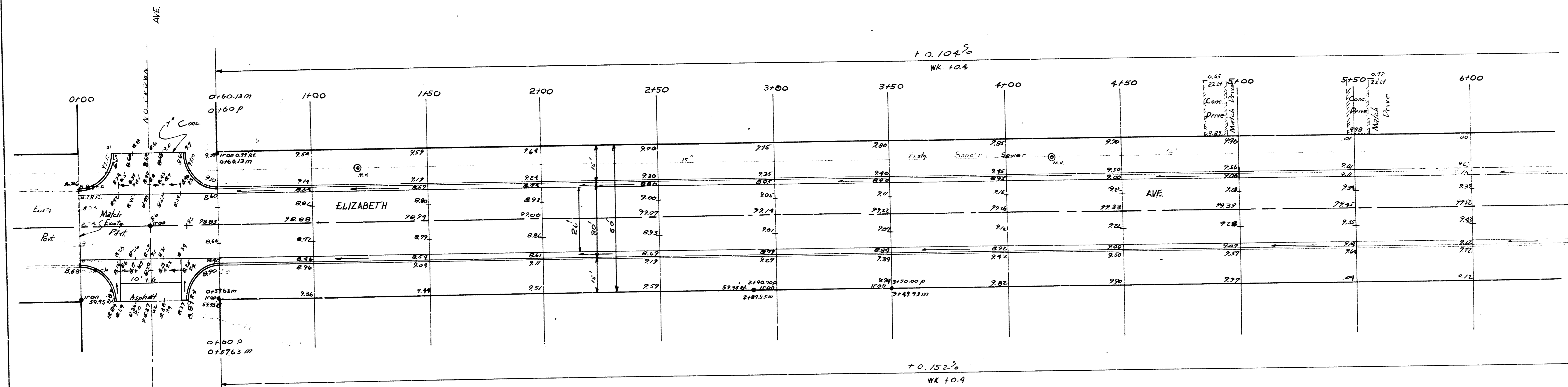




B.M. NW Cor. Conc. Strip Has # 1411 Crawford 100.27
 B.M. NE Cor. Conc. Patch Has # 2409 So. Elizabeth 102.45
 Baseline: West R. Elizabeth Street



Ties to Iron at Crawford Elizabeth:
 1. 34.26' SE to 'X' Cut Top N End of E Curb on Elizabeth
 2. 34.29' S.W. to 'X' Cut Top N End of W Curb on Elizabeth

EXCAVATION			
CITY	1518	PROP	14637
+10'	152	+10'	1464
TOTAL	1670 CY	TOTAL	18301 CY



ELIZABETH STREET
 S.L. CRAWFORD - S.L. PAWNEE
 26-2-30 AC
 CITY OF WICHITA, KANSAS
 DE SMITH CITY ENGINEER
 DATE 11-1-12 PROJ NO 010130

