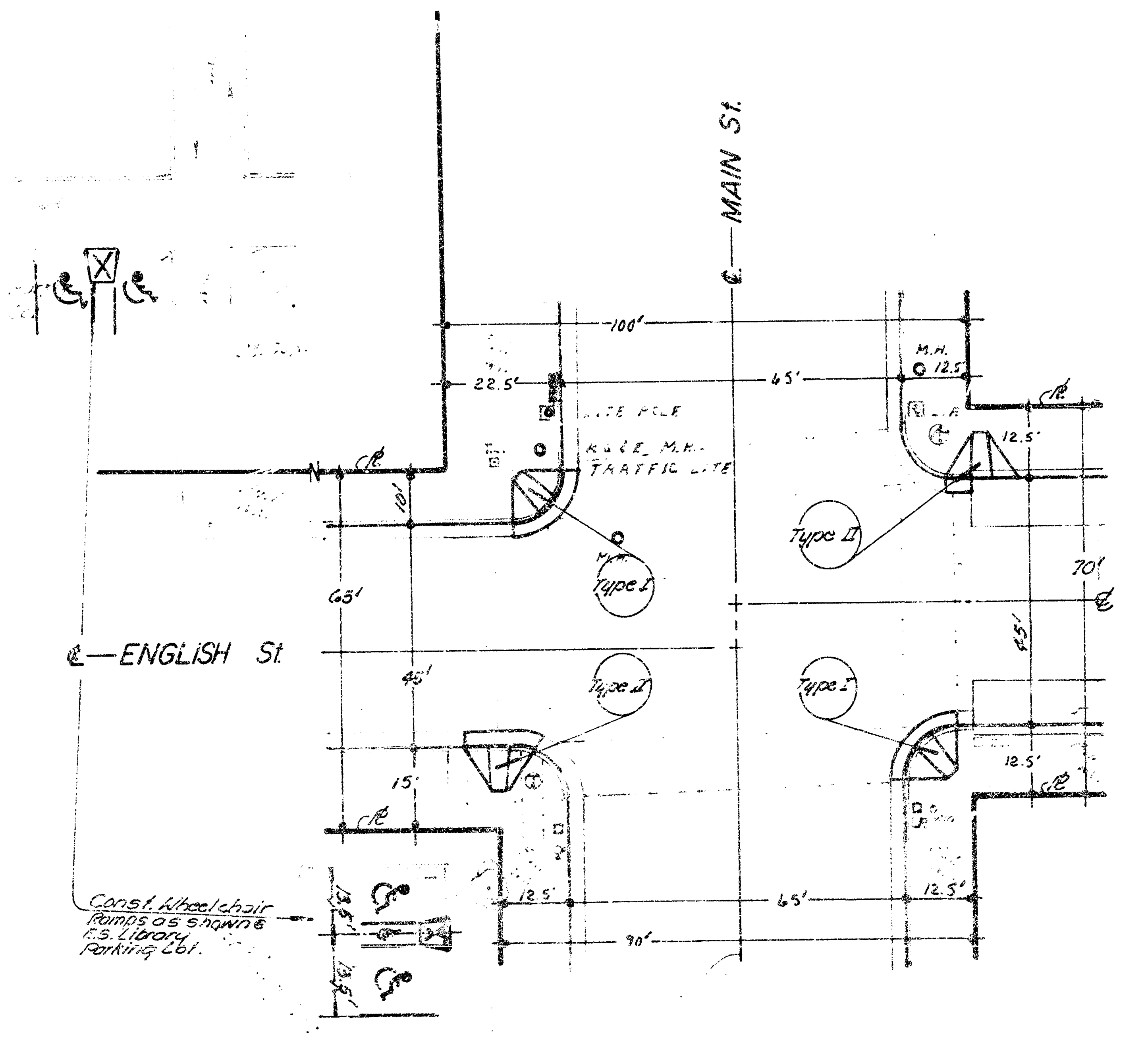
MAIN St.
ENGLISH St.
100'
65'
22.5'
Lite Pole
Rlcte. M.K.
Traffic Lite
M.H.
12.5'
Type I
Type II
70'
65'
45'
15'
12.5'
90'
Const. Wheelchair Ramps as shown & P.S. Library Parking Lot.

GENERAL NOTES

1. ENGINEER TO HAVE THE OPTION TO CHANGE TYPE OF RAMP THAT WILL BETTER SUIT A LOCATION THRU-OUT THIS PROJECT.
2. THE STRIPING OF THE HANDI-CAP WHEELCHAIR RAMP AND PARKING STALLS TO BE DONE BY "OTHERS".
3. ANY "COLORING" OF WALKS TO BE CONSIDERED A SUBSIDIARY ITEM TO THE PROJECT.
4. THE CONTRACTOR IS TO SCHEDULE HIS WORK IN SUCH A WAY AS TO COMPLETE EACH RAMP OR PARKING STALL IN THE MINIMUM AMOUNT OF TIME.
5. IN ALL CASES A RAMP SHALL HAVE A WOOD FLOAT OR ROUGHER FINISH.
6. AT MANY LOCATIONS, THE DRAINAGE CONDITIONS WILL PERMIT RAISING THE FLOWLINE IN THE CURB RETURN TO PROVIDE A REDUCED CURB. THE REDUCED CURB HEIGHT WILL HELP TO SHORTEN RAMPS.

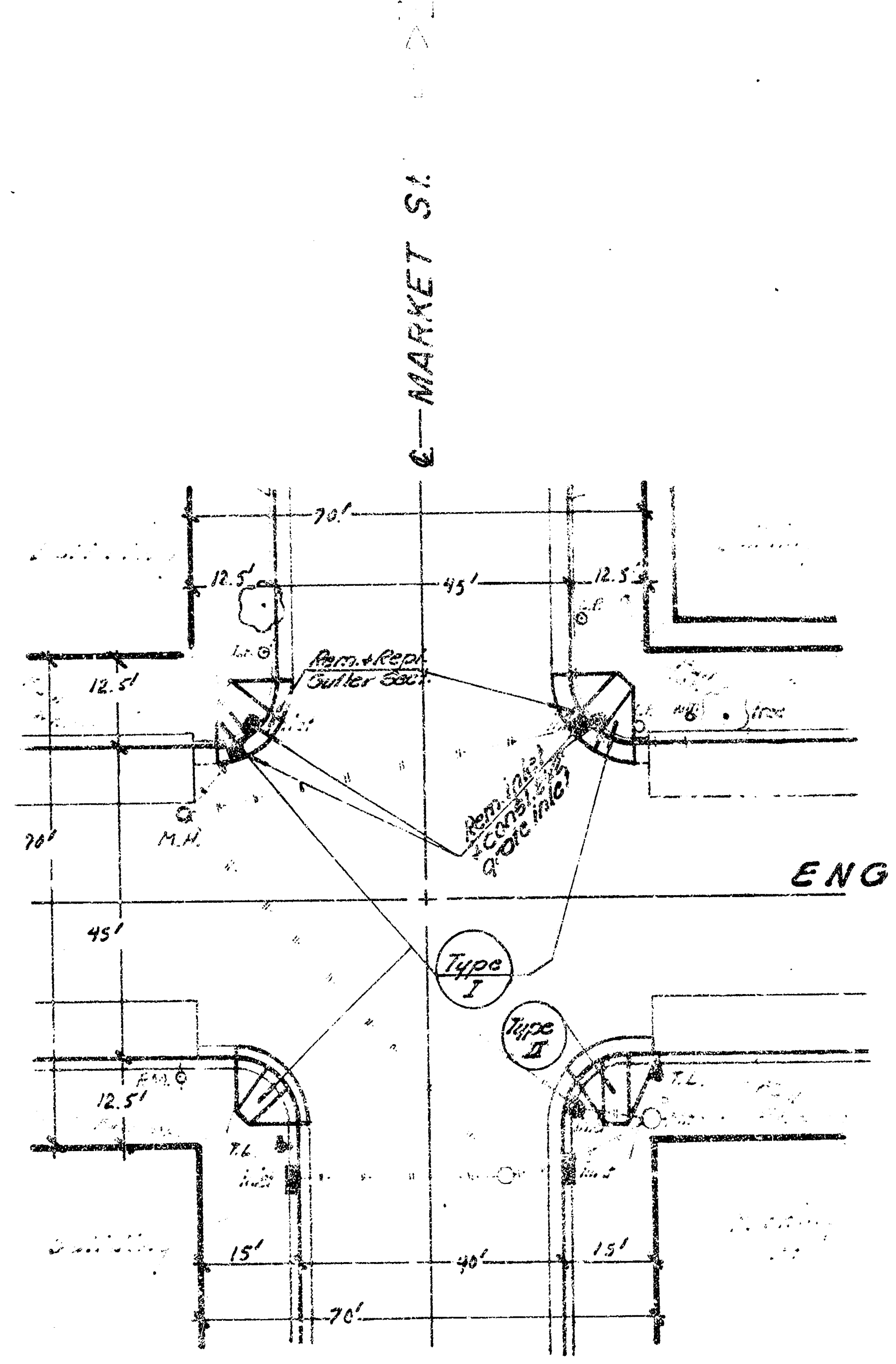
MARKET St.
ENGLISH
70'
45'
12.5'
Rem. & Repl. Gutter Sect.
Rem. & Repl. Curb & Gutter to Grate Inlets
M.H.
Type I
Type II
15'
40'
70'

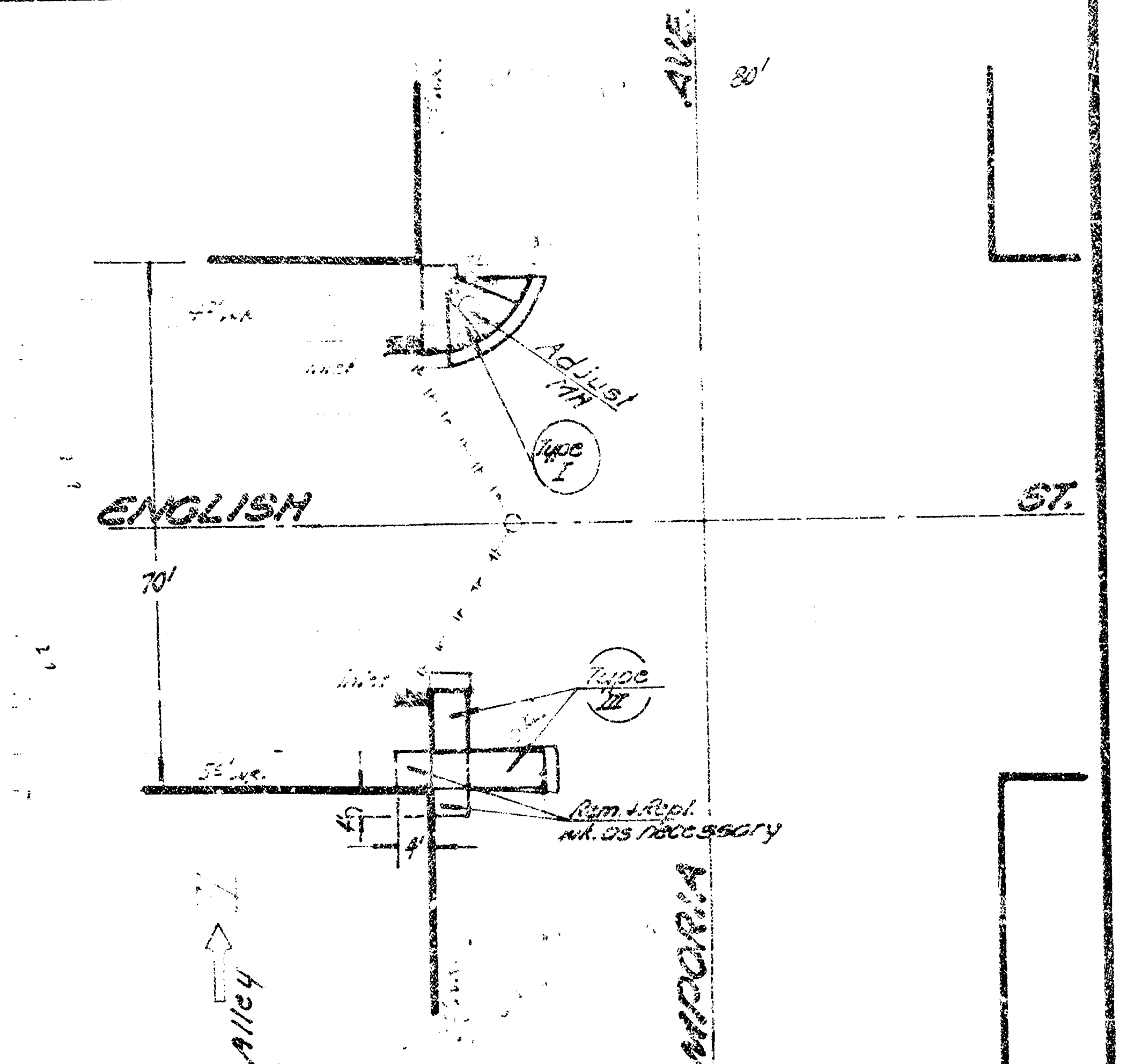
AVE
80'
ENGLISH
ST.
EMPORIA
70'
adjust M.H.
Type I
Type III
Rem. & Repl. Wk. as necessary

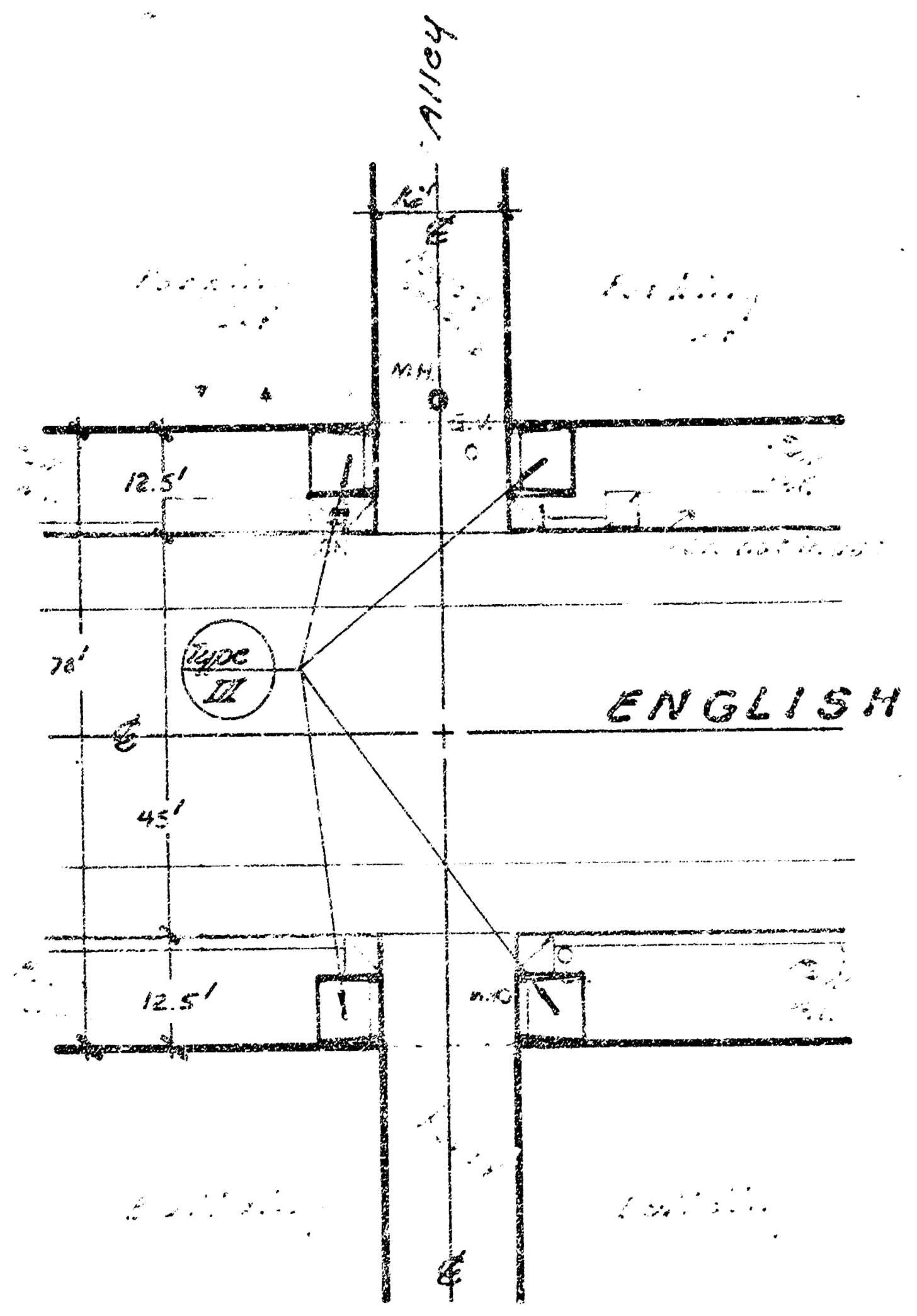
Alley
12.5'
M.H.
Type III
70'
45'
ENGLISH

Alley East of Main St.

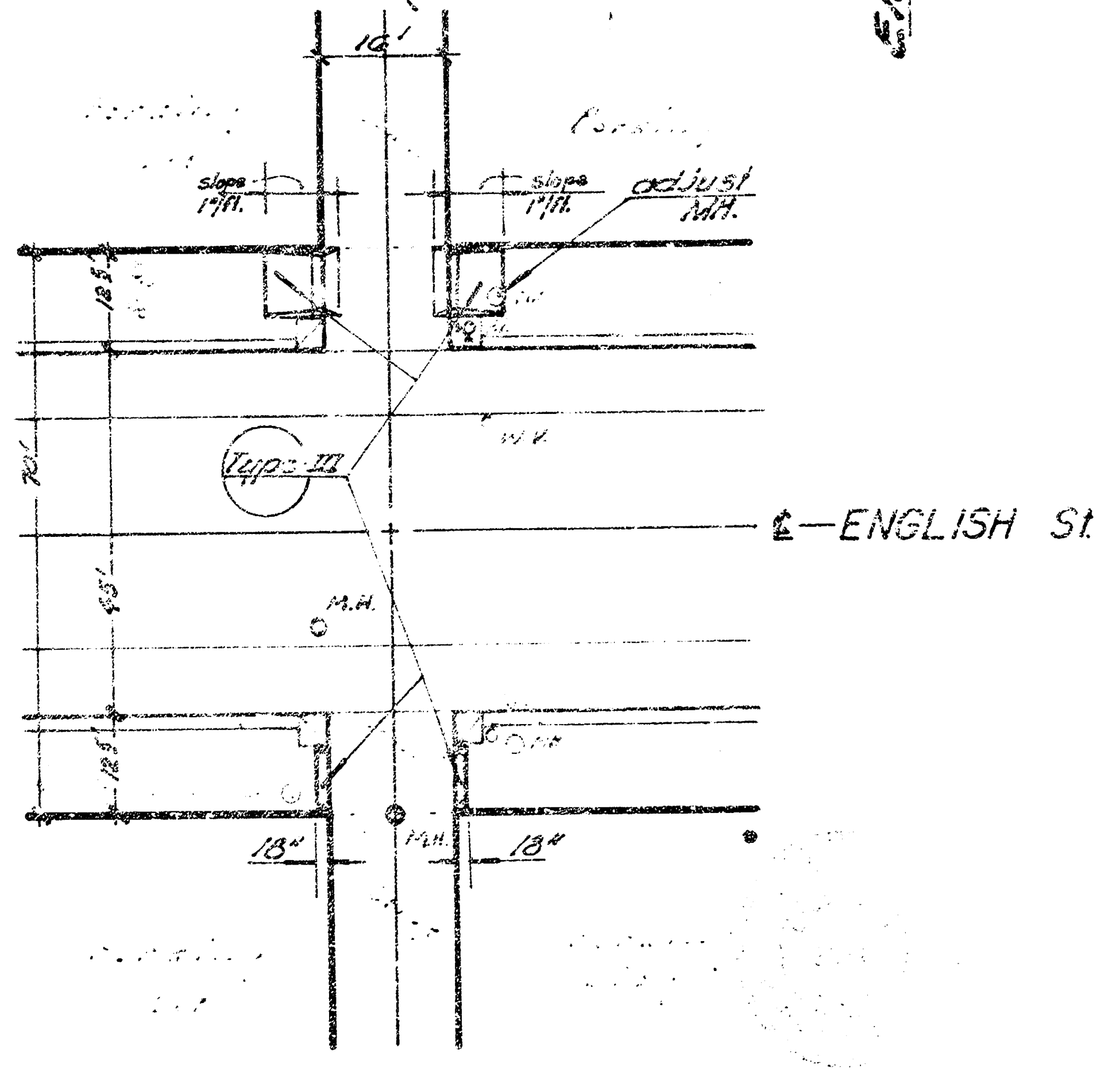
Alley
Slope 1"/ft.
adjust M.H.
Type III
ENGLISH St.
70'
M.H.
18"
18"

Alley East of Market St.

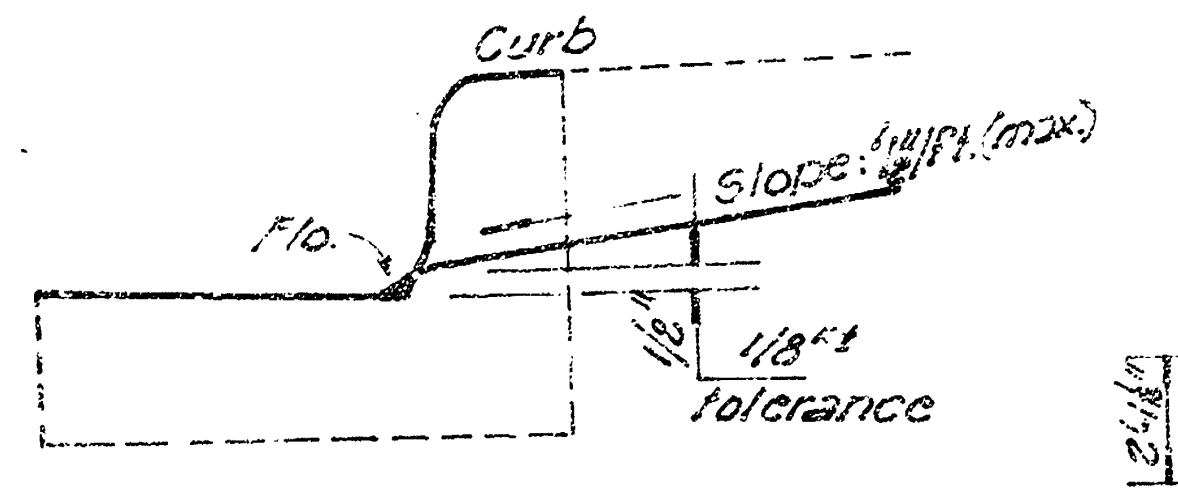
Curb
Slope: 1/4"/ft. (max.)
Flo.
1/2"
1/8"± tolerance

CURB LIP DETAIL

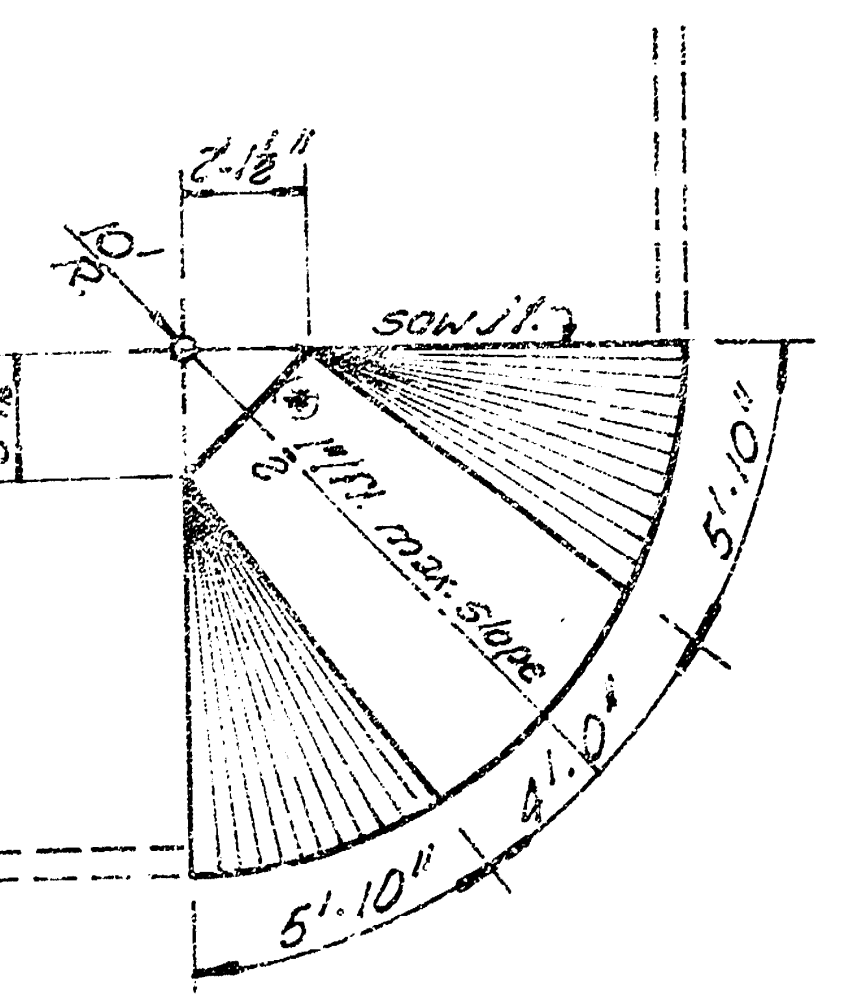
2'-1/2"
10' R.
2'-1/2"
saw jt.
(*) 1"/ft. max. slope
5'-10"
4'-0"
5'-10"

TYPE-I

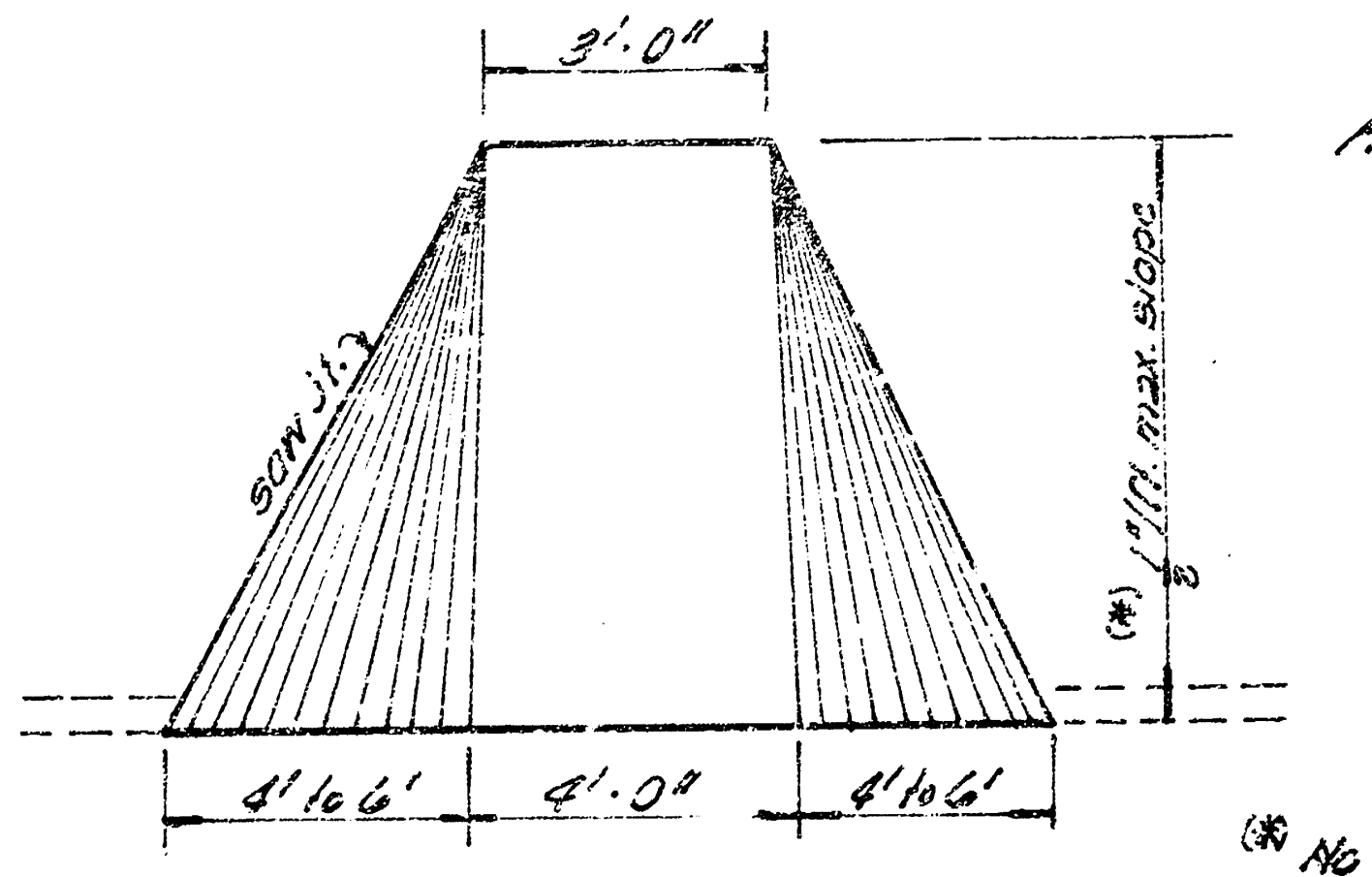
3'-0"
saw jt.
(*) 1"/ft. max. slope
4' to 6'
4'-0"
4' to 6'

TYPE-II

(*) No Slope to exceed (1") per ft. - Downtown Area excluded
1/2" per ft. is desirable where possible

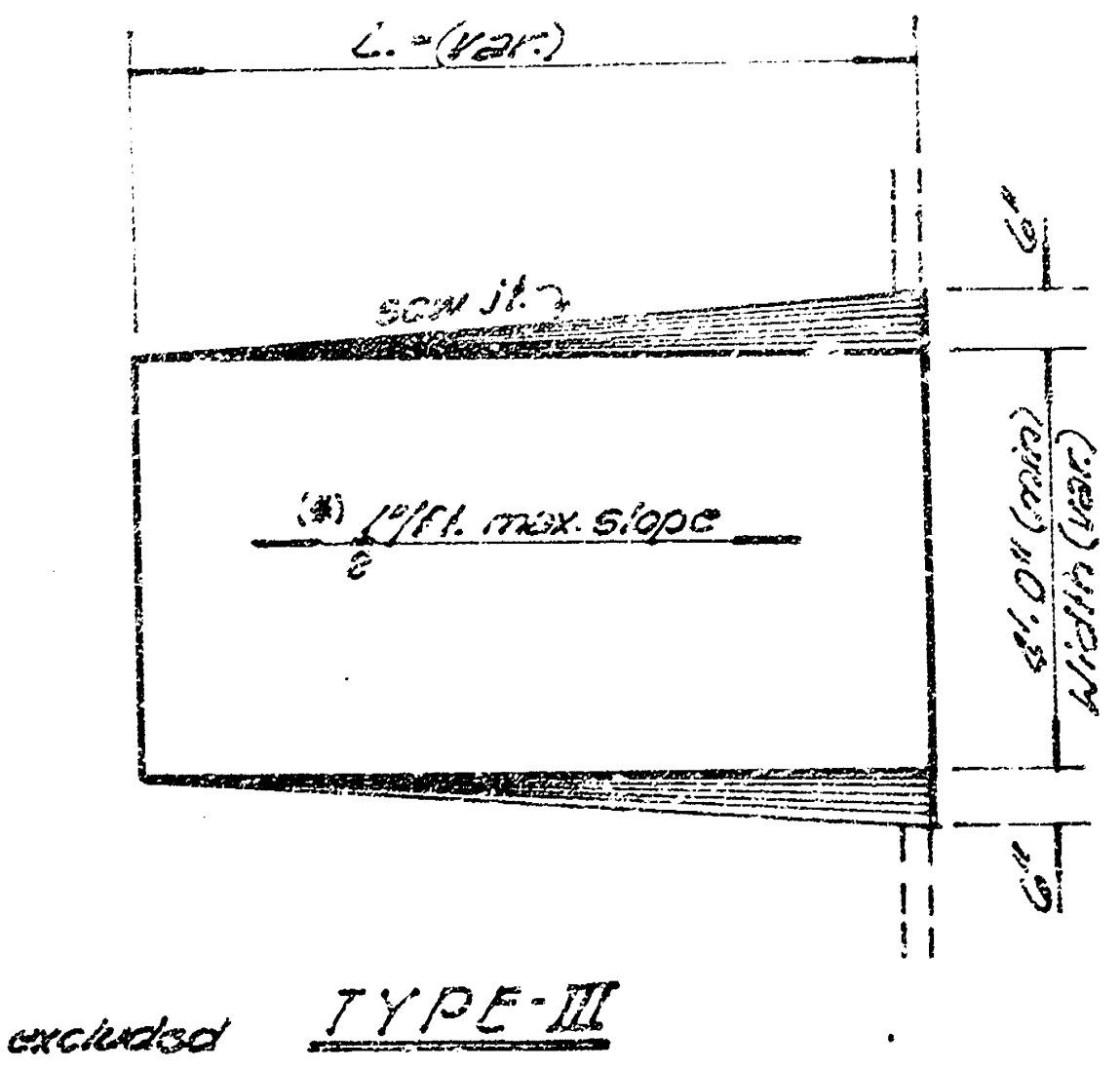
L.=(var.)
saw jt.
(*) 1"/ft. max. slope
6"
4'-0" (min.) Width (var.)
6"

TYPE-III

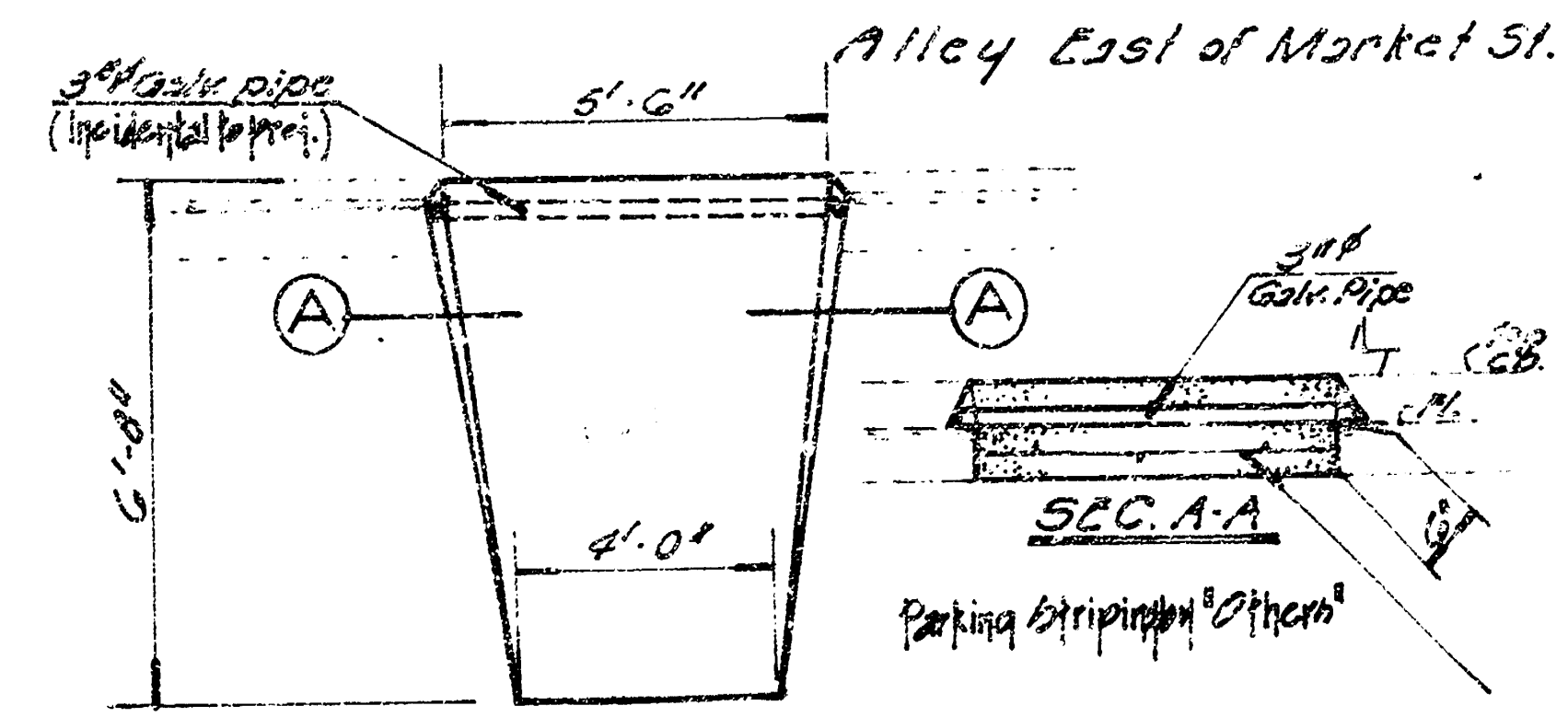
3" Galv. pipe (Incidental to proj.)
5'-6"
A
A
6'-8"
4'-0"
3" Galv. Pipe
C&B.
1%
6"
SEC. A-A
Parking Striping by "Others"

WHEEL-CHAIR RAMP for CITY PARK'G LOTS

REMOVAL OF ARCHITECTURAL BARRIERS AND CONSTRUCTION OF WHEELCHAIR RAMPS AND PARKING STALLS FOR PHYSICALLY HANDICAPPED.

CITY OF WICHITA, KANSAS

R. W. Linn
City Engineer
Date: FEB., 1976
Proj. No. WMK8536430
1/4

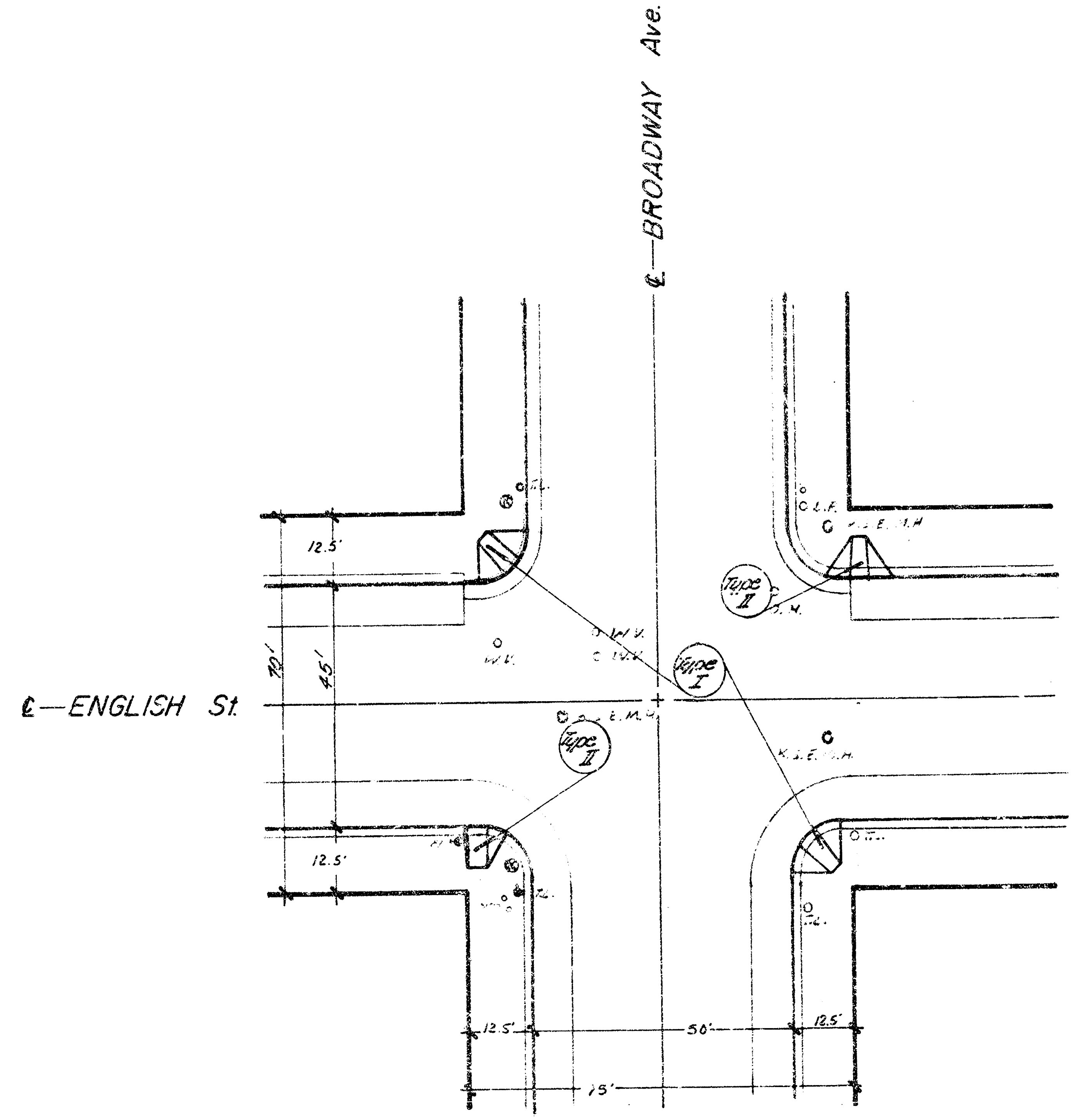
℄—BROADWAY Ave.
℄—ENGLISH St.
Type II
Type I
Type II
12.5'
70'
45'
12.5'
50'
75'

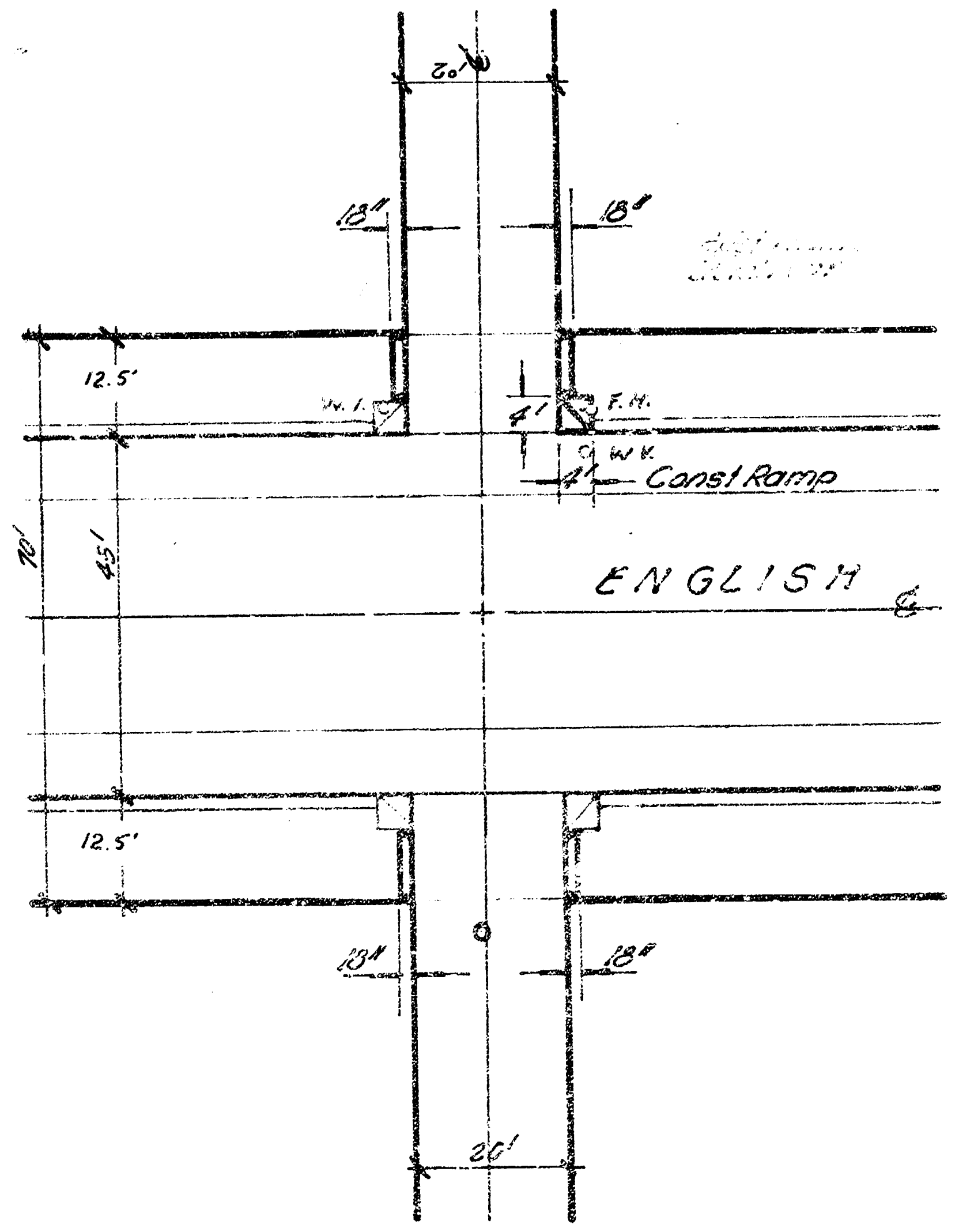
20'
18"
18"
12.5'
70'
45'
12.5'
E.H.
W.V.
4'
Const Ramp
ENGLISH ℄
18"
18"
20'

Alley East of Broadway

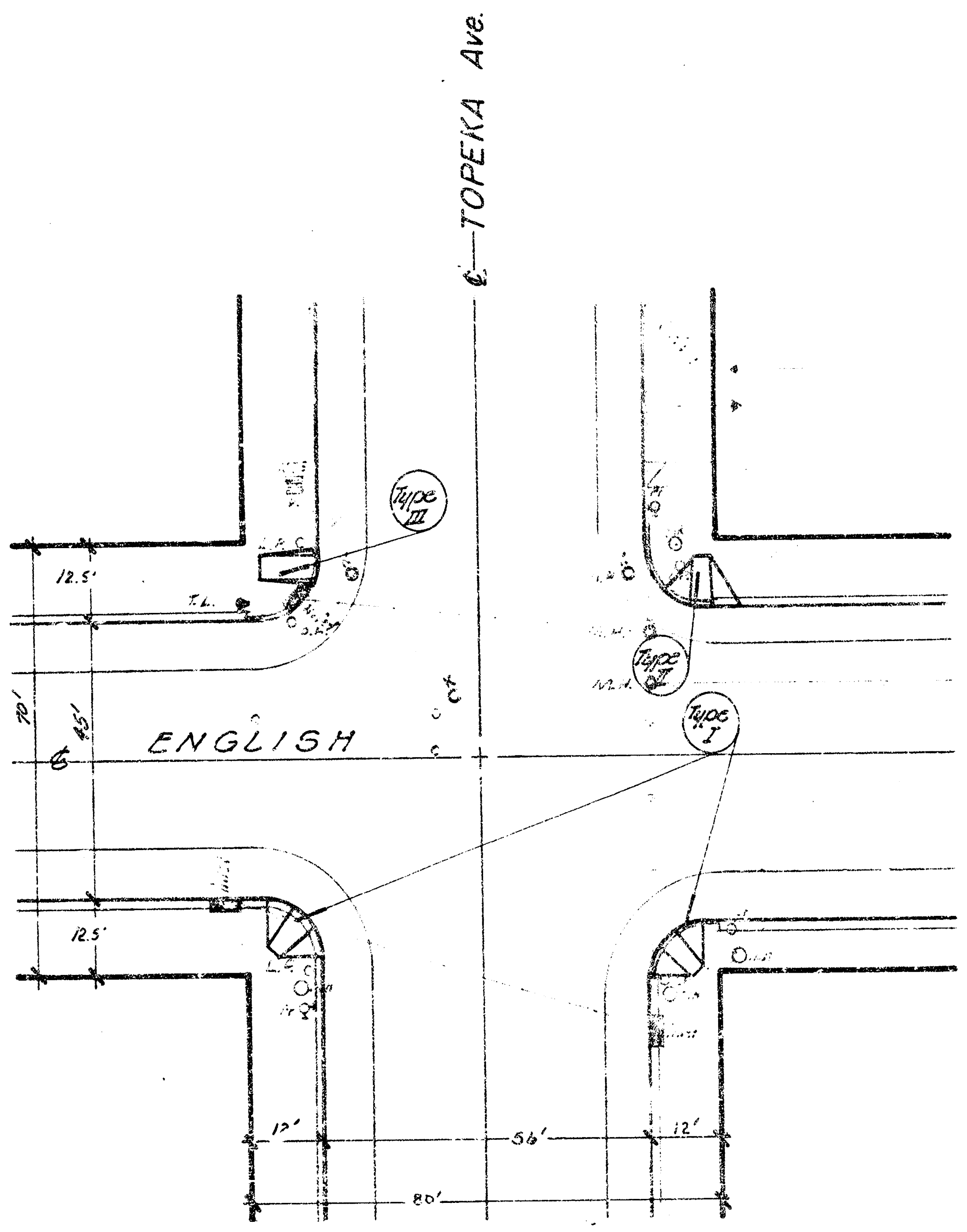
℄—TOPEKA Ave.
Type III
Type II
Type I
ENGLISH
12.5'
70'
45'
12.5'
12'
56'
12'
80'

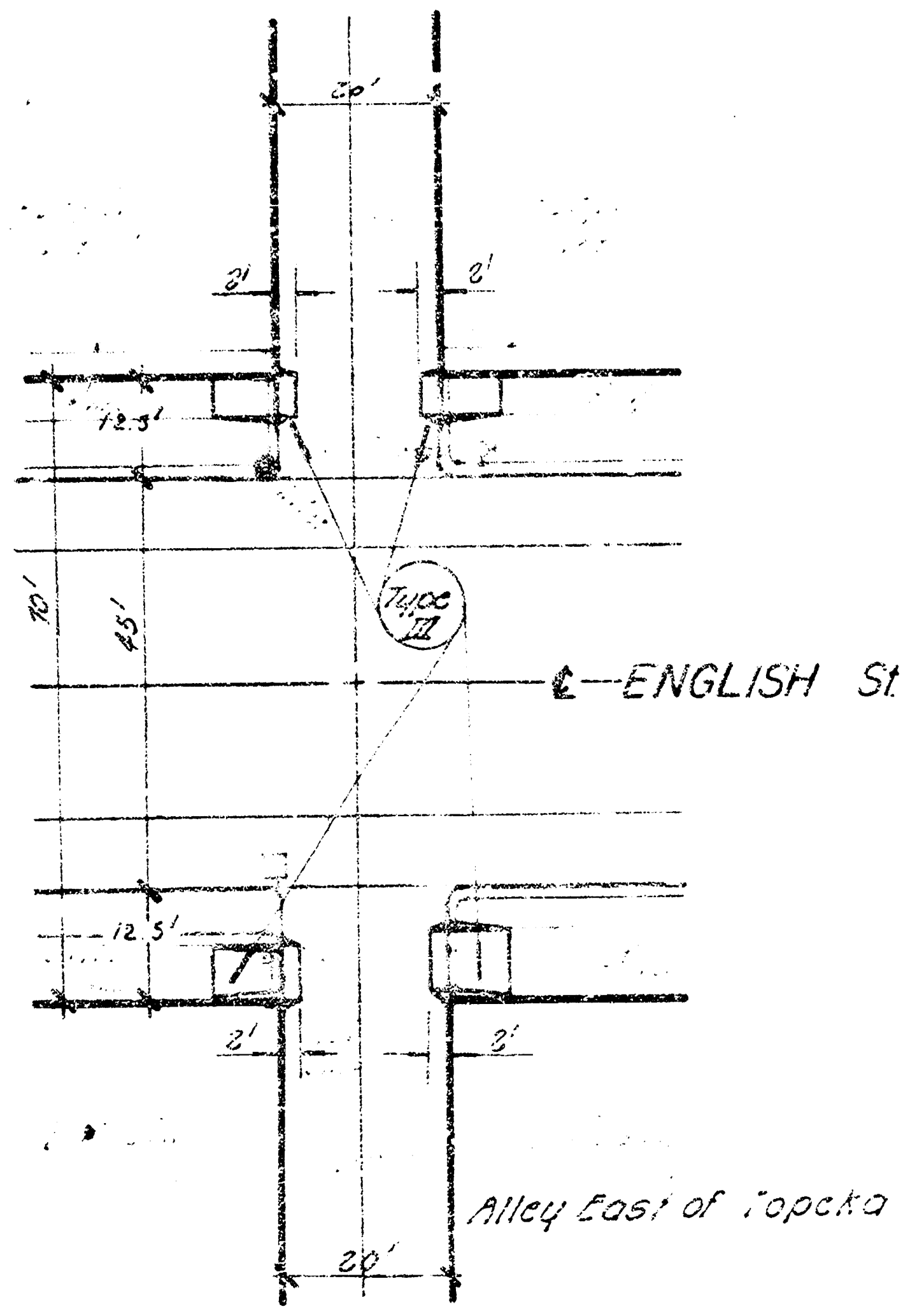
20'
2'
2'
12.5'
70'
45'
Type III
℄—ENGLISH St.
12.5'
2'
2'
20'

Alley East of Topeka

REMOVAL OF ARCHITECTURAL BARRIERS

WMKB535430

2/5

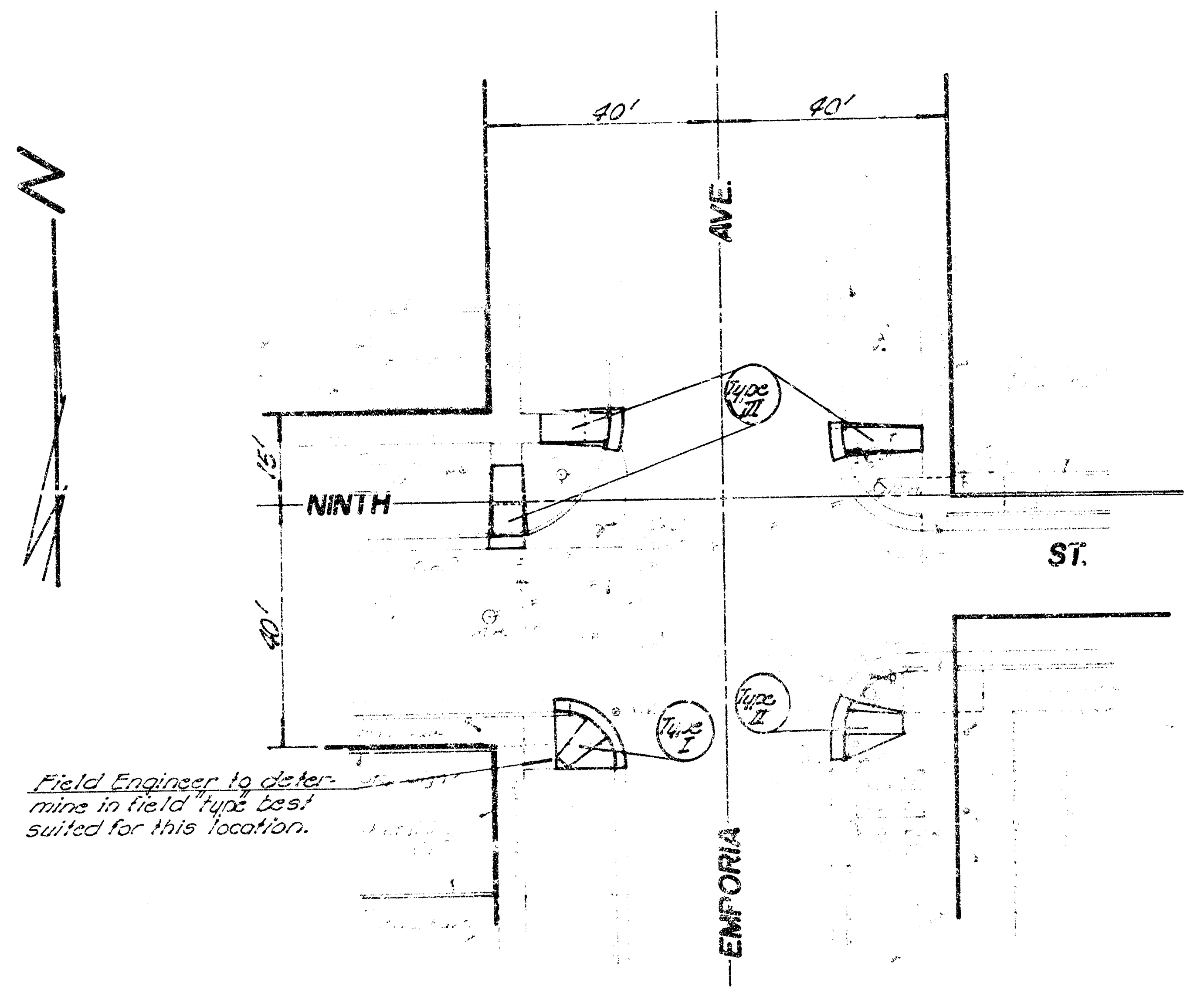
40'
40'
AVE.
15'
NINTH
ST.
40'
Type III
Type I
Type II
EMPORIA

Field Engineer to determine in field "type" best suited for this location.

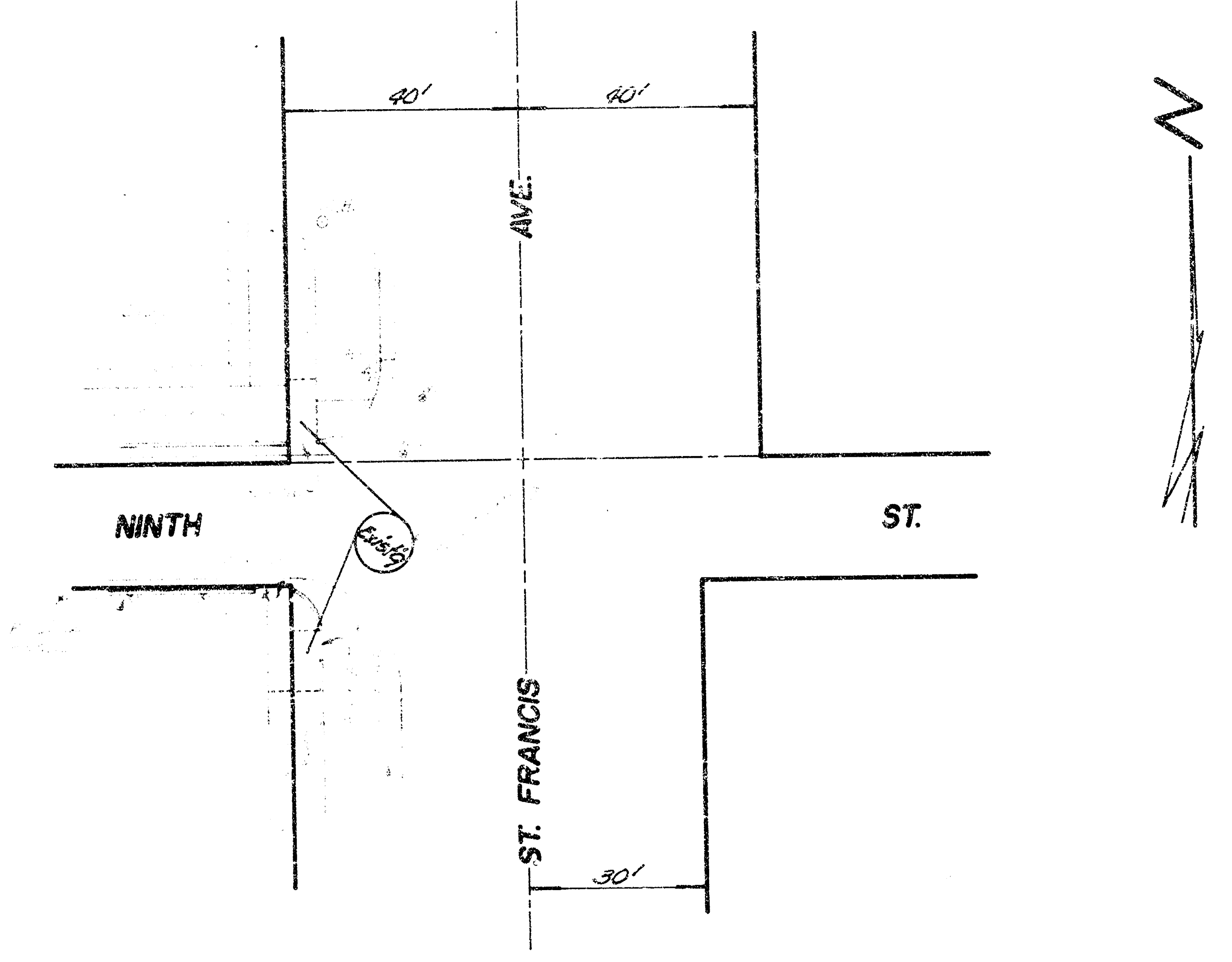
40'
40'
AVE.
NINTH
Existing
ST.
ST. FRANCIS
30'

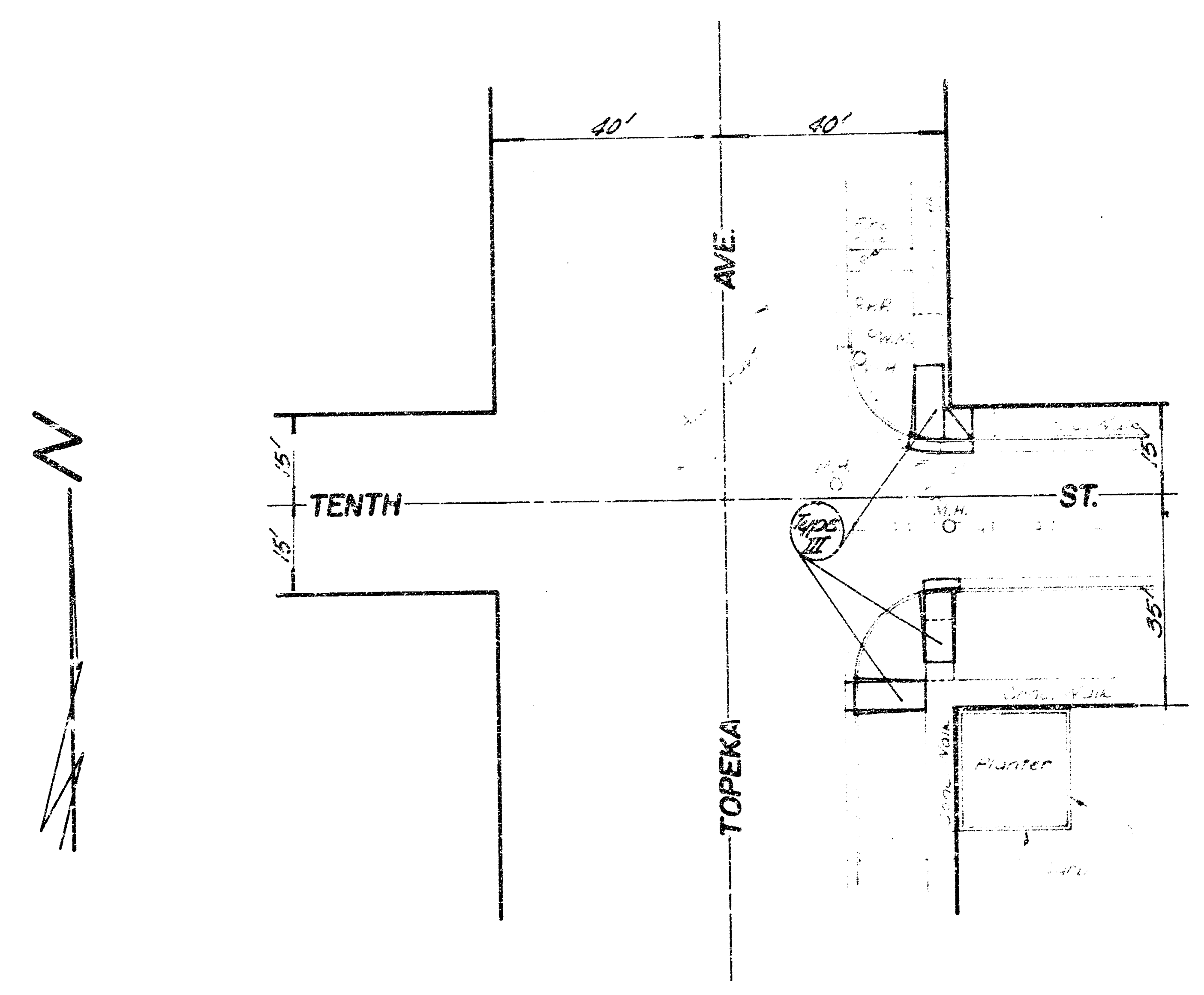
40'
40'
AVE.
15'
15'
TENTH
ST.
M.H.
Type III
35'
Planter
TOPEKA

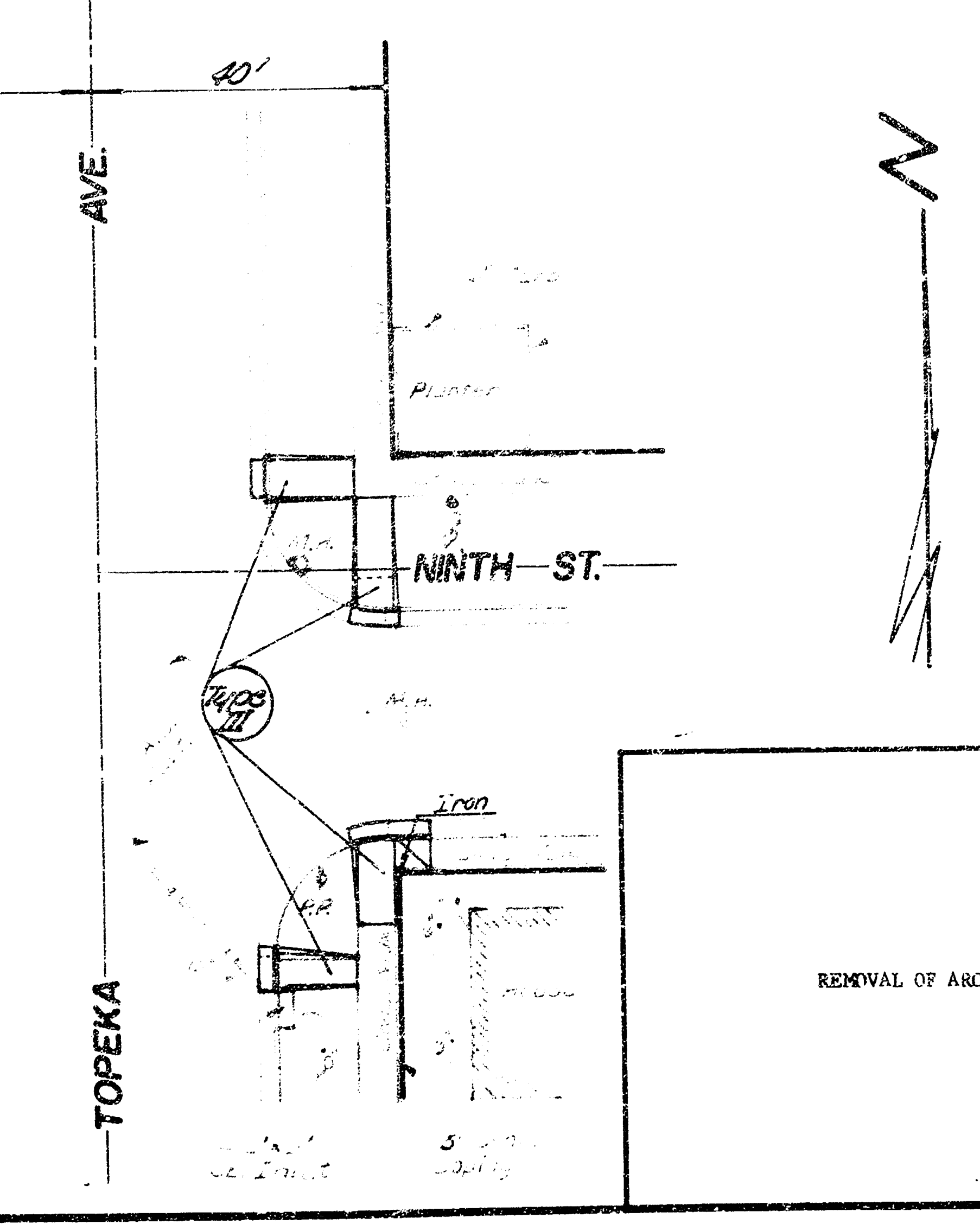
40'
40'
AVE.
Planter
NINTH ST.
Type III
Iron
TOPEKA

REMOVAL OF ARCHITECTURAL BARRIERS

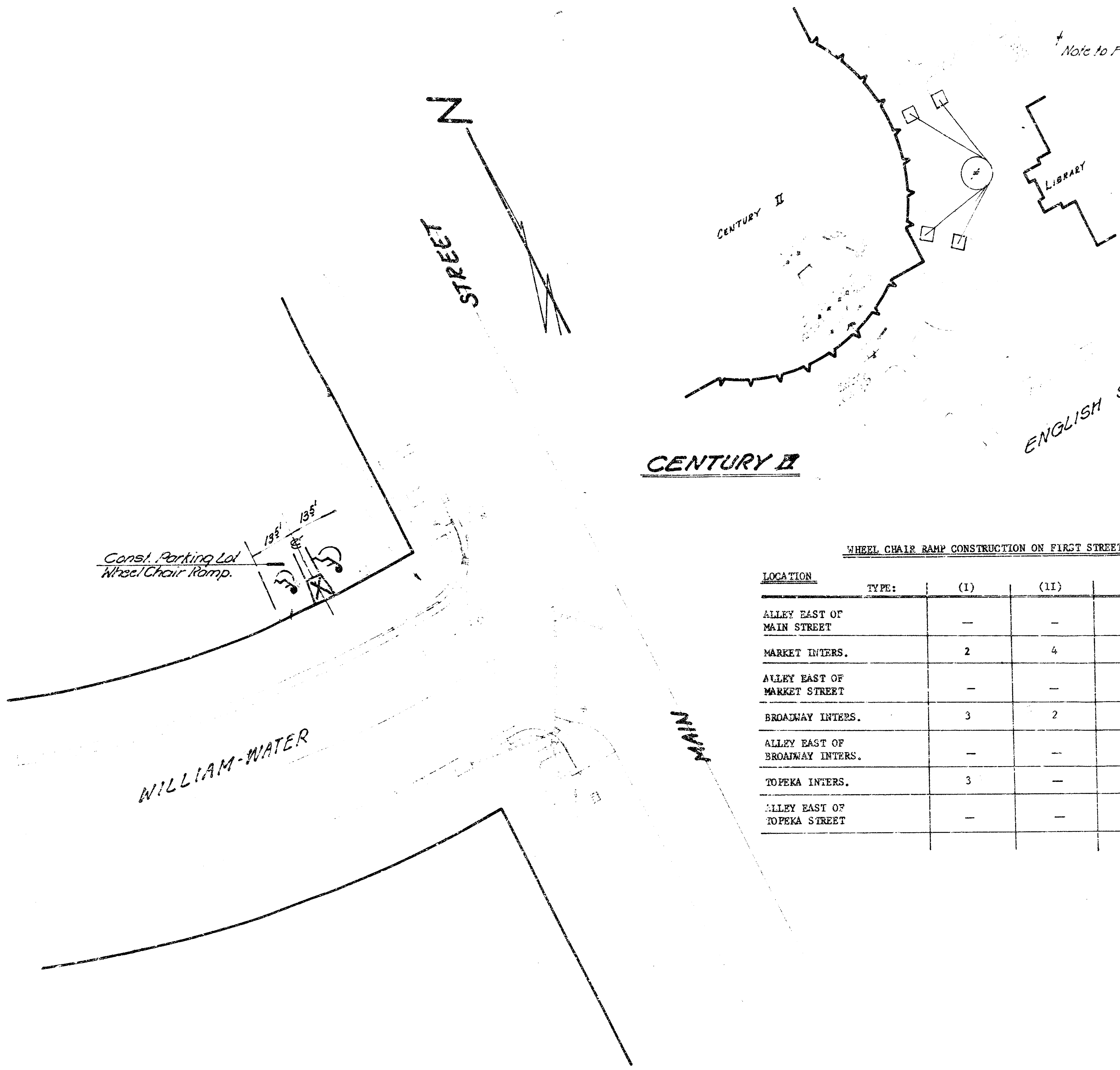

Note to Field Engr: - Wheelchair Ramp Const. @ Century II to be same type const. as "exist'g ramp" shown. New Ramps to have same coloring as exist'g wks next to Century II Bldg. (West side perimeter drive only) Contact Delese Concrete Co. for Sidewalk Color Code)

WHEEL CHAIR RAMP CONSTRUCTION ON FIRST STREET

LOCATION TYPE:	(I)	(II)	(III)
ALLEY EAST OF MAIN STREET	—	—	4
MARKET INTERS.	2	4	—
ALLEY EAST OF MARKET STREET	—	—	3
BROADWAY INTERS.	3	2	
ALLEY EAST OF BROADWAY INTERS.	—	—	2
TOPEKA INTERS.	3	—	-
ALLEY EAST OF TOPEKA STREET	—	—	4

Construction in Park Locations

METHODS:

1. CURB RAMP
2. PARKING STALLS FOR THE HANDICAPPED
3. BUILDING RAMP

THE FOLLOWING LIST OF PARKS ARE IN NEED OF ONE, TWO, OR IN SOME CASES ALL OF THE ABOVE METHODS OF ELIMINATING ARCHITECTURAL BARRIERS.

1. ALEY PARK (SENECA AND ESTHNER STREETS)

   METHODS NEEDED - (1) AN

   LOCATION - ON THE EAST END OF THE EXISTING INSET PARKING AREA ON DORIS STREET.

   SERVES - THE RECREATION BUILDING, THE SWIMMING POOL, AND CHILDREN'S PLAY AREA.

2. CESSNA PARK EAST (MT. VERNON AND WOODLAWN STREETS)

   METHODS NEEDED - (1) AND (2)

   LOCATION - THE SOUTHEAST CORNER OF THE MAIN PARKING AREA WHICH HAS ACCESS FROM MT. VERNON STREET.

   SERVES - SHELTER, RESTROOMS, TENNIS COURTS, MULTI-USE COURTS, AND ALL PARK WALKS.

3. CESSNA PARK WEST - (DROLLINGER AND KINKAID STREETS)

   METHODS NEEDED - ( ) AND (2)

   LOCATION - THE SOUTHEAST CORNER OF THE MAIN PARKING AREA.

   SERVES - SHELTER, RESTROOMS AND PARK WALKS.

4. COLLEGE HILL PARK - (CLIFTON AND LEWIS STREETS)

   METHODS NEEDED - (1) AND (2)

   LOCATIONS - A. ON ENGLISH STREET WHERE THE PARK WALK MEETS THE CURB.

   B. ON BOTH SIDES OF CIRCLE DRIVE WHERE THE PARK WALKS MEET THE CURB. (THIS IS DIRECTLY EAST OF THE SWIMMING POOL.)

   C. AT OR NEAR THE INTERSECTION OF CIRCLE DRIVE AND BLUFF STREET.

   SERVES - SWIMMING POOL, TENNIS COURTS, AND PARK WALKS.

5. EDGEMOOR PARK (NINTH AND EDGEMOOR)

   METHODS NEEDED - (1) AND (2)

   LOCATIONS - SOUTHEAST CORNER OF THE EXISTING PARKING AREA.

   SERVES - SWIMMING POOL.

6. EVERGREEN PARK (25TH STREET AND ARKANSAS AVENUE)

   METHODS NEEDED - AND (2)

   LOCATION - CENTERED ON THE NORTH-SOUTH WALK RUNNING ALONG THE EAST SIDE OF THE SWIMMING POOL.

   SERVES - SWIMMING POOL.

7. FAIRMOUNT PARK (15TH AND VASSAR STREETS)

   METHODS NEEDED - ( ), (2), AND (3)

   LOCATION - CENTERED ON THE WALK FROM THE SHELTER BUILDING TO THE INSET PARKING AREA ON THE SOUTH SIDE OF 16TH STREET. THE BUILDING RAMP SHOULD BE LOCATED ON THE WEST DOOR OF THE THREE EXISTING DOORS IN THE SHELTER ENTRY WAY.

   SERVES - RECREATION SHELTER.

8. HARVEST PARK (WESTLINK AND PROVINCIAL STREETS)

   METHODS NEEDED - (1) AND (2)

   LOCATION - CENTERED ON THE NORTH-SOUTH WALK ON THE EAST SIDE OF THE BATHHOUSE.

   SERVES - SWIMMING POOL.

9. LINWOOD PARK (HARRY AND HYDRAULIC STREETS)

   METHODS NEEDED - (1) AND (2)

   LOCATION - ON THE WEST SIDE OF THE PARKING AREA DIRECTLY EAST OF THE BATHHOUSE.

   SERVES - SWIMMING POOL.

10. McADAMS PARK (15TH AND OHIO STREETS)

    METHODS NEEDED - (1), (2), AND (3)

    LOCATION - A. SOUTHEAST CORNER RECREATION CENTER PARKING AREA. MAY BE POSSIBLE TO UTILIZE EXISTING WALK FROM PARKING AREA. WALK IS 8 FEET WIDE BUT HAS POST IN CENTER OF WALK FOR STOPPING VEHICLES.

    B. RAMP FROM WALK TO BUILDING PORCH WILL PROBABLY HAVE TO BE RECESSED IN THE PORCH.

    SERVES - RECREATION CENTER AND PARK WALKS.

11. MINISA PARK (13TH AND JEANETTE STREETS)

    METHODS NEEDED - (1) AND (2)

    LOCATION - NORTHEAST CORNER RECREATION SHELTER AT THE INTERSECTION OF THE PARKING AREA DRIVE AND THE SERVICE DRIVE.

    SERVES - RECREATION BUILDING

12. OSAGE PARK (31ST STREET SOUTH AND BONN STREETS)

    METHODS NEEDED - (1), (2), AND (3)

    LOCATION - A. FROM NORTH EDGE PARKING AREA CENTERED ON NORTH-SOUTH WALK LEADING TO FRONT PORCH.

    B. FROM WALK TO PORCH AT ENTRY WAY.

    SERVES - RECREATION CENTER

13. PLANEVIEW PARK (WEST OF OLIVER STREET AND NORTH OF 31ST STREET SOUTH)

    METHODS NEEDED - (1) AND (2)

    LOCATION - AT THE SOUTH END OF THE PARK WEST OF THE TURNPIKE. CENTERED ON THE EXISTING WALK LOCATED BETWEEN THE EXISTING SHELTER AND THE PARKING AREA.

    SERVES - SHELTER, REST ROOMS, AND PLAYGROUND AREA.

NOTE FIELD ENGINEER & CONTRACTOR:

NOTIFY PARK DEPARTMENT IN ADVANCE BEFORE ANY CONSTRUCTION IS STARTED. PARK DEPARTMENT IS TO DIRECT ALL WORK PERTAINING TO BLDG AREAS. FIELD ENGINEER TO DETERMINE IN FIELD THE PROPER TYPE OF CONSTRUCTION NEEDED AT EACH LOCATION.

FILMED FROM THE BEST

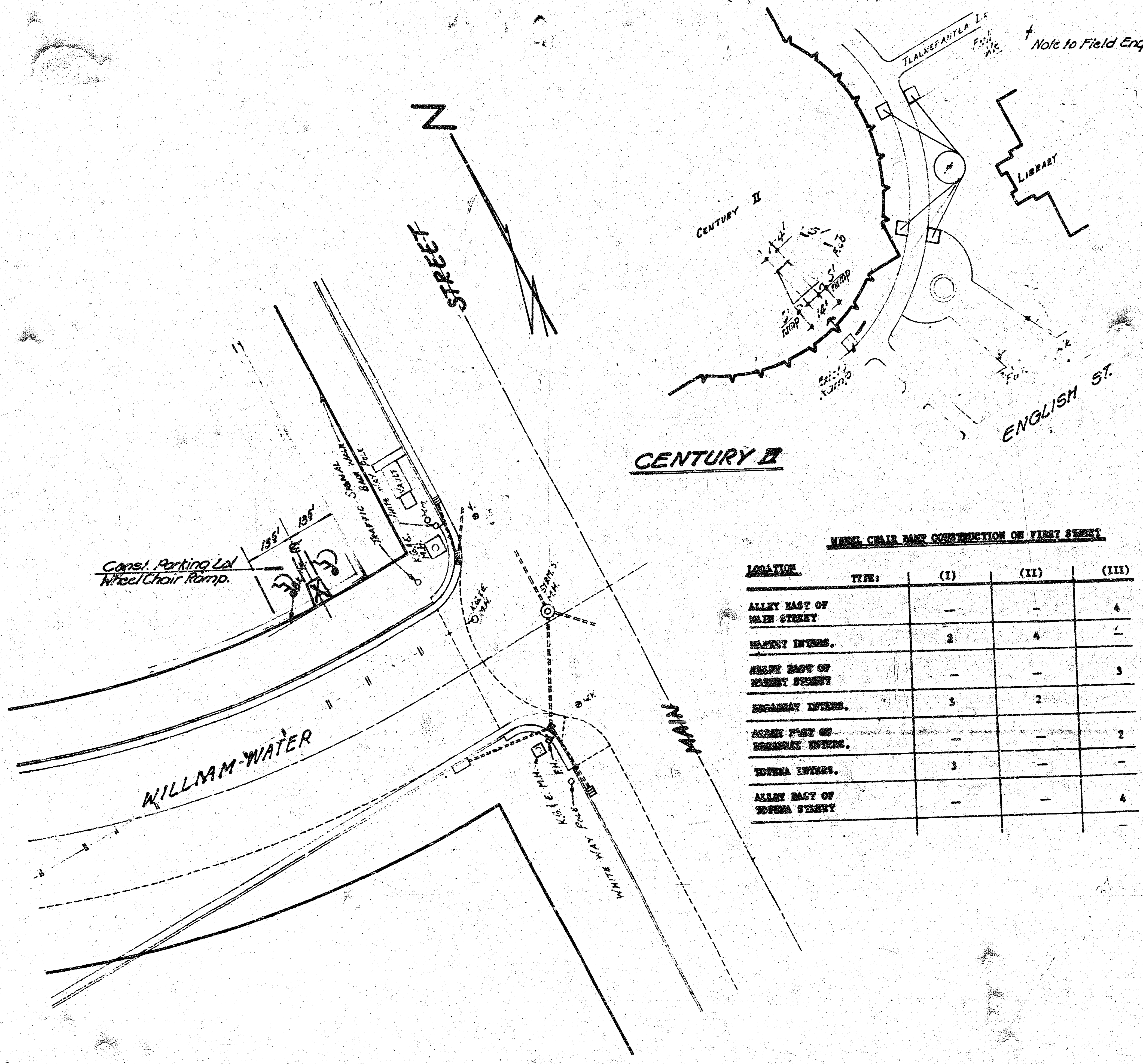

†Note to Field Engr. - Wheelchair Ramp Const. @ Century II to be same type const. as "exist'g ramp" shown. New Ramps to have same coloring as exist'g wks next to Century II Bldg. (West side perimeter drive only) Contact Delese Concrete Co. for Sidewalk Color Code)

CENTURY II

WHEEL CHAIR RAMP CONSTRUCTION ON FIRST STREET

LOCATION TYPE:	(I)	(II)	(III)
ALLEY EAST OF MAIN STREET	–	–	4
MARKET INTERS.	2	4	–
ALLEY EAST OF MARKET STREET	–	–	3
BROADWAY INTERS.	3	2	
ALLEY EAST OF BROADWAY INTERS.	–	–	2
TOPEKA INTERS.	3	–	–
ALLEY EAST OF TOPEKA STREET	–	–	4

Construction in Park Locations

METHODS:

1. CURB RAMP
2. PARKING STALLS FOR THE HANDICAPPED
3. BUILDING RAMP

THE FOLLOWING LIST OF PARKS ARE IN NEED OF ONE, TWO, OR IN SOME CASES ALL OF THE ABOVE METHODS OF ELIMINATING ARCHITECTURAL BARRIERS.

1. ALEY PARK (SENECA AND ESTHNER STREETS)

   METHODS NEEDED - (1) AND (2)

   LOCATION - ON THE EAST END OF THE EXISTING INSET PARKING AREA ON BORIS STREET.

   SERVES - THE RECREATION BUILDING, THE SWIMMING POOL, AND CHILDREN'S PLAY AREA.

2. CESSNA PARK EAST (MT. VERNON AND WOODLAWN STREETS)

   METHODS NEEDED - (1) AND (2)

   LOCATION - THE SOUTHEAST CORNER OF THE MAIN PARKING AREA WHICH HAS ACCESS FROM MT. VERNON STREET.

   SERVES - SHELTER, RESTROOMS, TENNIS COURTS, MULTI-USE COURTS, AND ALL PARK WALKS.

3. CESSNA PARK WEST - (DROLLINGER AND KINKAID STREETS)

   METHODS NEEDED - (1) AND (2)

   LOCATION - THE SOUTHEAST CORNER OF THE MAIN PARKING AREA.

   SERVES - SHELTER, RESTROOMS AND PARK WALKS.

4. COLLEGE HILL PARK - (CLIFTON AND LEWIS STREETS)

   METHODS NEEDED - (1) AND (2)

   LOCATIONS - A. ON ENGLISH STREET WHERE THE PARK WALK MEETS THE CURB.

   B. ON BOTH SIDES OF CIRCLE DRIVE WHERE THE PARK WALKS MEET THE CURB. (THIS IS DIRECTLY EAST OF THE SWIMMING POOL.)

   C. AT OR NEAR THE INTERSECTION OF CIRCLE DRIVE AND BLUFF STREET.

   SERVES - SWIMMING POOL, TENNIS COURTS, AND PARK WALKS.

5. EDGEMOOR PARK (NINTH AND EDGEMOOR)

   METHODS NEEDED - (1) AND (2)

   LOCATIONS - SOUTHEAST CORNER OF THE EXISTING PARKING AREA.

   SERVES - SWIMMING POOL.

6. EVERGREEN PARK (25TH STREET AND ARKANSAS AVENUE)

   METHODS NEEDED - (1) AND (2)

   LOCATION - CENTERED ON THE NORTH-SOUTH WALK RUNNING ALONG THE EAST SIDE OF THE SWIMMING POOL.

   SERVES - SWIMMING POOL.

7. FAIRMOUNT PARK (15TH AND VASSAR STREETS)

   METHODS NEEDED - (1), (2), AND (3)

   LOCATION - CENTERED ON THE WALK FROM THE SHELTER BUILDING TO THE INSET PARKING AREA ON THE SOUTH SIDE OF 16TH STREET. THE BUILDING RAMP SHOULD BE LOCATED ON THE WEST DOOR OF THE THREE EXISTING DOORS IN THE SHELTER ENTRY WAY.

   SERVES - RECREATION SHELTER.

8. HARVEST PARK (WESTLINK AND PROVINCIAL STREETS)

   METHODS NEEDED - (1) AND (2)

   LOCATION - CENTERED ON THE NORTH-SOUTH WALK ON THE EAST SIDE OF THE BATHHOUSE.

   SERVES - SWIMMING POOL.

9. LINWOOD PARK (HARRY AND HYDRAULIC STREETS)

   METHODS NEEDED - (1) AND (2)

   LOCATION - ON THE WEST SIDE OF THE PARKING AREA DIRECTLY EAST OF THE BATHHOUSE.

   SERVES - SWIMMING POOL.

10. McADAMS PARK (15TH AND OHIO STREETS)

    METHODS NEEDED - (1), (2), AND (3)

    LOCATION - A. SOUTHEAST CORNER RECREATION CENTER PARKING AREA. MAY BE POSSIBLE TO UTILIZE EXISTING WALK FROM PARKING AREA. WALK IS 8 FEET WIDE BUT HAS POST IN CENTER OF WALK FOR STOPPING VEHICLES.

    B. RAMP FROM WALK TO BUILDING PORCH WILL PROBABLY HAVE TO BE RECESSED IN THE PORCH.

    SERVES - RECREATION CENTER AND PARK WALKS.

11. MINISA PARK (13TH AND JEANETTE STREETS)

    METHODS NEEDED - (1) AND (2)

    LOCATION - NORTHEAST CORNER RECREATION SHELTER AT THE INTERSECTION OF THE PARKING AREA DRIVE AND THE SERVICE DRIVE.

    SERVES - RECREATION BUILDING

12. OSAGE PARK (31ST STREET SOUTH AND BONN STREETS)

    METHODS NEEDED - (1), (2), AND (3)

    LOCATION - A. FROM NORTH EDGE PARKING AREA CENTERED ON NORTH-SOUTH WALK LEADING TO FRONT PORCH.

    B. FROM WALK TO PORCH AT ENTRY WAY.

    SERVES - RECREATION CENTER

13. PLAINVIEW PARK (WEST OF OLIVER STREET AND NORTH OF 31ST STREET SOUTH)

    METHODS NEEDED - (1) AND (2)

    LOCATION - AT THE SOUTH END OF THE PARK WEST OF THE TURNPIKE. CENTERED ON THE EXISTING WALK LOCATED BETWEEN THE EXISTING SHELTER AND THE PARKING AREA.

    SERVES - SHELTER, REST ROOMS, AND PLAYGROUND AREA.

NOTE FIELD ENGINEER & CONTRACTOR:

NOTIFY PARK DEPARTMENT IN ADVANCE BEFORE ANY CONSTRUCTION IS STARTED. PARK DEPARTMENT IS TO DIRECT ALL WORK PERTAINING TO [illegible] AREAS. FIELD ENGINEER TO DETERMINE IN FIELD THE PROPER TYPE OF CONSTRUCTION NEEDED AT EACH LOCATION.

REMOVAL OF ARCHITECTURAL BARRIERS