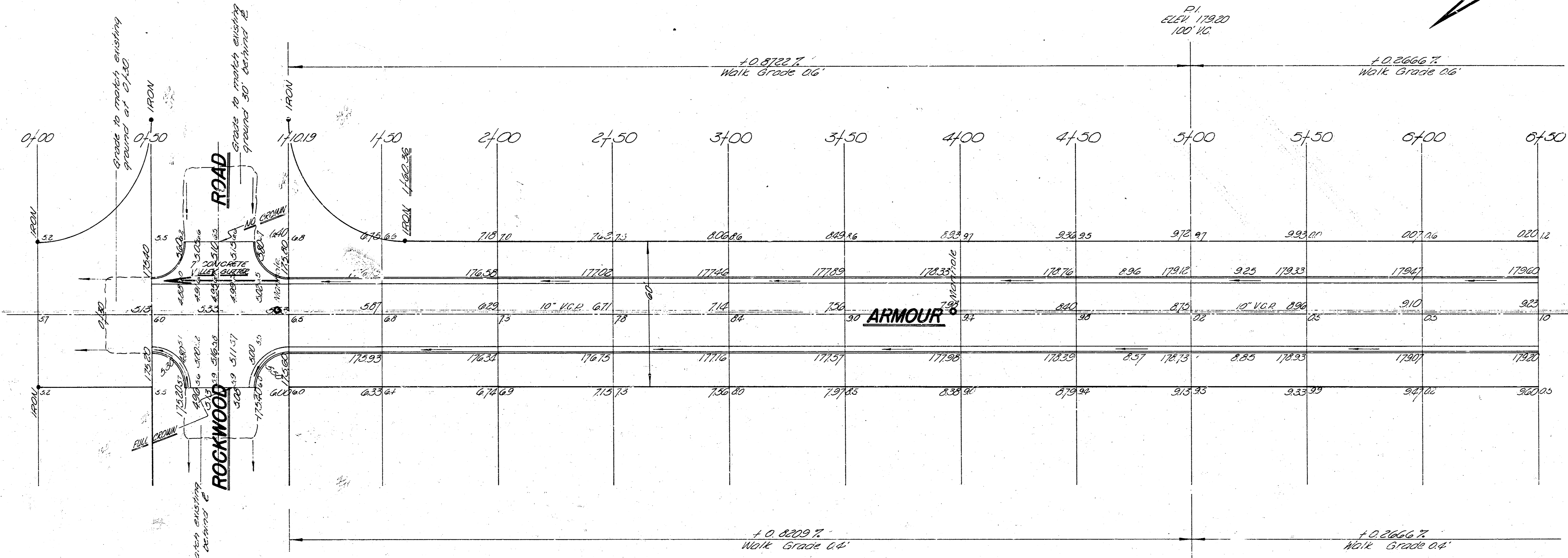
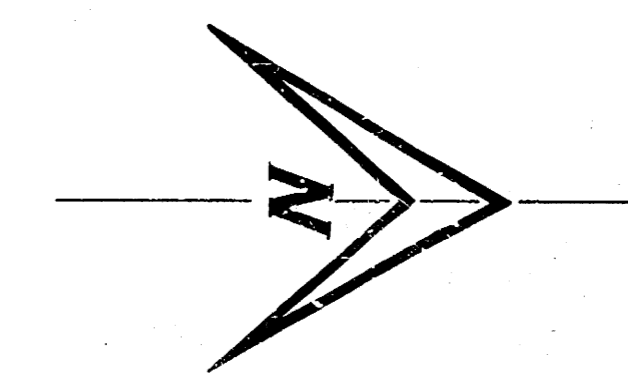
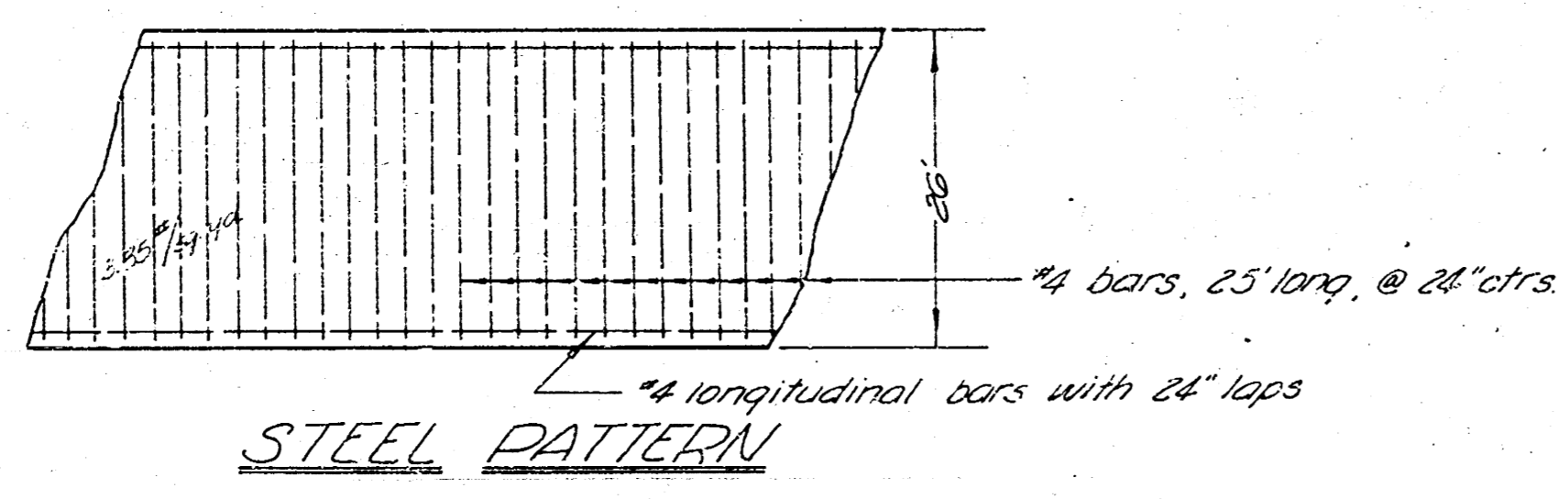


B.M. 'R' in Ritchie, S. ob Rockwood & EL. Hampton Rd. 176.50  
 B.M. RR Spike in HLP, 200' S & 150' W. of S.W. cor Armour & Rockwood 175.82  
 B.M. 'R' in Ritchie, E. ob Armour & N.L. Central. 180.63




JAK 30  
JUN


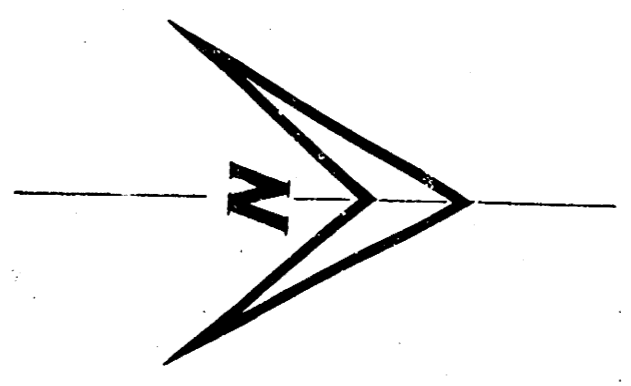


EXCAVATION	CITY
2802	2404
2830	240
3113	2644

P1  
ELEV. 179.80  
100' 1/2"

**ARMOUR**  
 S.L. ROCKWOOD TO S.L. CENTRAL  
**26'-2'-30' A.C.**  
 CITY OF WICHITA, KANSAS  
 B. E. SMITH CITY ENGINEER  
 DATE: MARCH 1962 PROJ. NO. 011-61





**ARMOUR**  
S. L. ROCKWOOD TO S. L. CENTRAL  
611-61