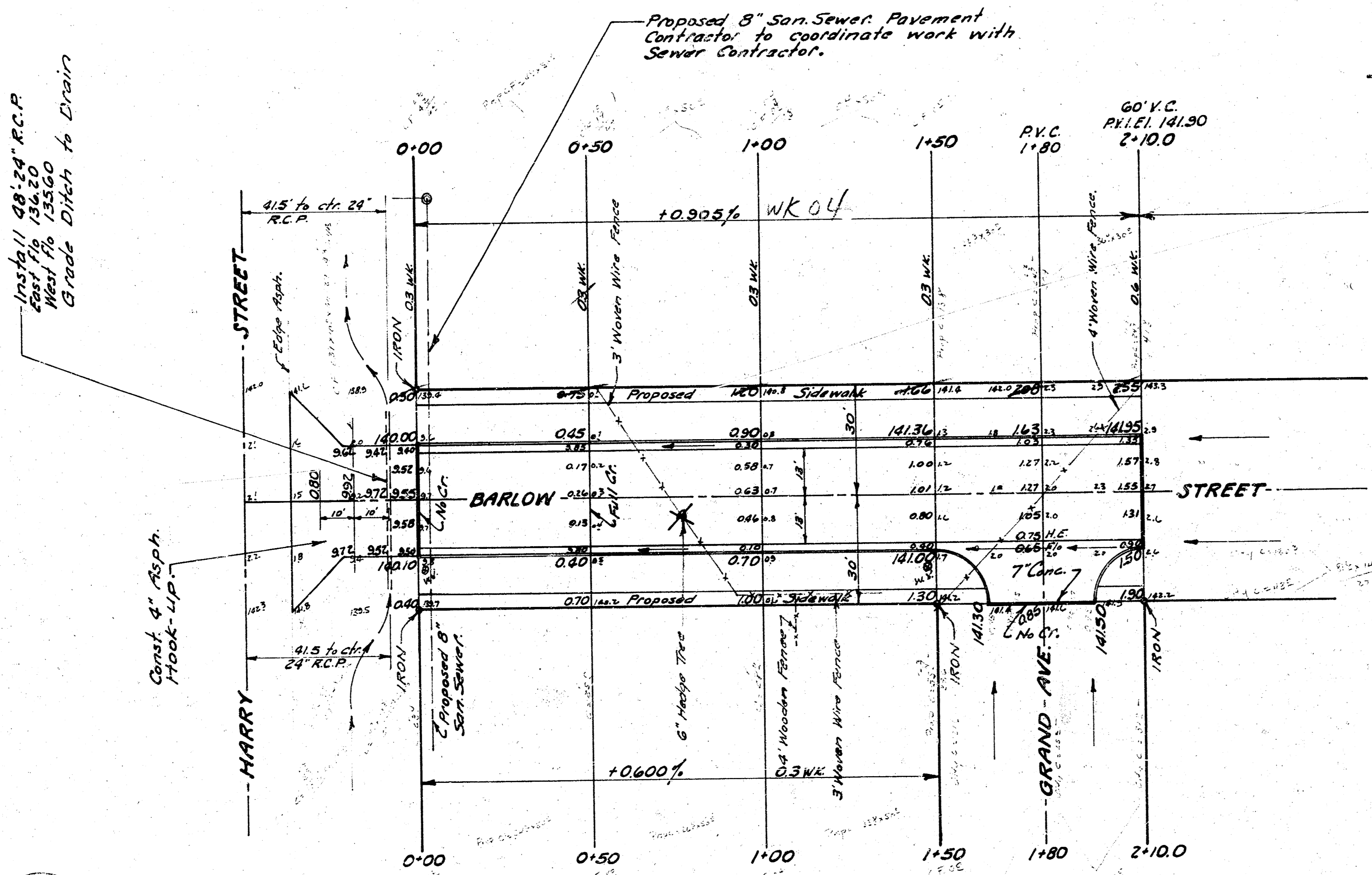
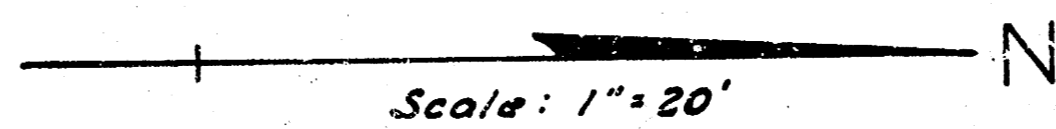


B.M. 141.54 "a" on N.E. Corner N. Headwall  
R.C.B. 200' W of Barlow on Harry.




**NOTE:**  
Contractor to clear right-of-way, grade parking,  
and compact fill for proposed sidewalk.  
Sidewalk to be constructed by others.

Survey  
Plan  
Checked  
B. Smith



PROPERTY		CITY	
EXCAVATION	COMP. FILL	EXCAVATION	COMP. FILL
222 Cu.Yds.	13 Cu.Yds.	110 Cu.Yds.	5 Cu.Yds.
+10% 22 "	1 "	11 "	1 "
<b>Totals 244 Cu.Yds.</b>	<b>14 Cu.Yds.</b>	<b>121 Cu.Yds.</b>	<b>6 Cu.Yds.</b>



**BARLOW STREET**  
**FROM N.L. HARRY STREET**  
**TO N.L. GRAND AVE.**  
 26'-2'-30" Asph. Conc.  
**B.E. SMITH CITY ENGINEER**  
**CITY OF WICHITA KANSAS**  
 Date: July 1967  
 Project No. C16-31