7

1/15

CITY OF WICHITA, KANSAS
MICHAEL E. LINDEBAK, CITY ENGINEER

STORM WATER SEWER NO. 299
(GOLDEN HILLS ADDITION)

CITY OF WICHITA PROJECT NO. 468-76-245-81507-000-000-001

INDEX OF SHEETS

1. TITLE SHEET
2. LINE NO. 1-STA. 6+59 TO STA. 10+04.19
3. LINE NO. 1-STA. 10+04.19 TO STA. 12+00
4. LINE NO. 1-STA. 12+00 TO STA. 18+00
5. LINE NO. 1-STA. 18+00 TO STA. 24+00
6. LINE NO. 1-STA. 24+00 TO STA. 29+76.58
7. AUXILIARY PROFILES
8. STD. TYPE 1A CURB INLET (6" X 5'0" OPENING)
9. STD. TYPE 1A CURB INLET (6" X 10'0" OPENING)
10. STD. TYPE 1 CURB INLET (6" X 10'0" OPENING)
11. MANHOLE FRAME & COVER
12. CHANNEL & RIPRAP DETAILS
13. PROJECT CONSTRUCTION SIGN
14-15. CROSS-SECTIONS

PROJECT SURVEY CONTROL

VERTICAL DATUM: CITY OF WICHITA DATUM

DATUM BENCH MARK: CITY OF WICHITA STANDARD BENCH MARK DISC, S.E. COR. CENTRAL & 119TH ST. WEST ELEV. = 156.93

SCALE: 1" =150'

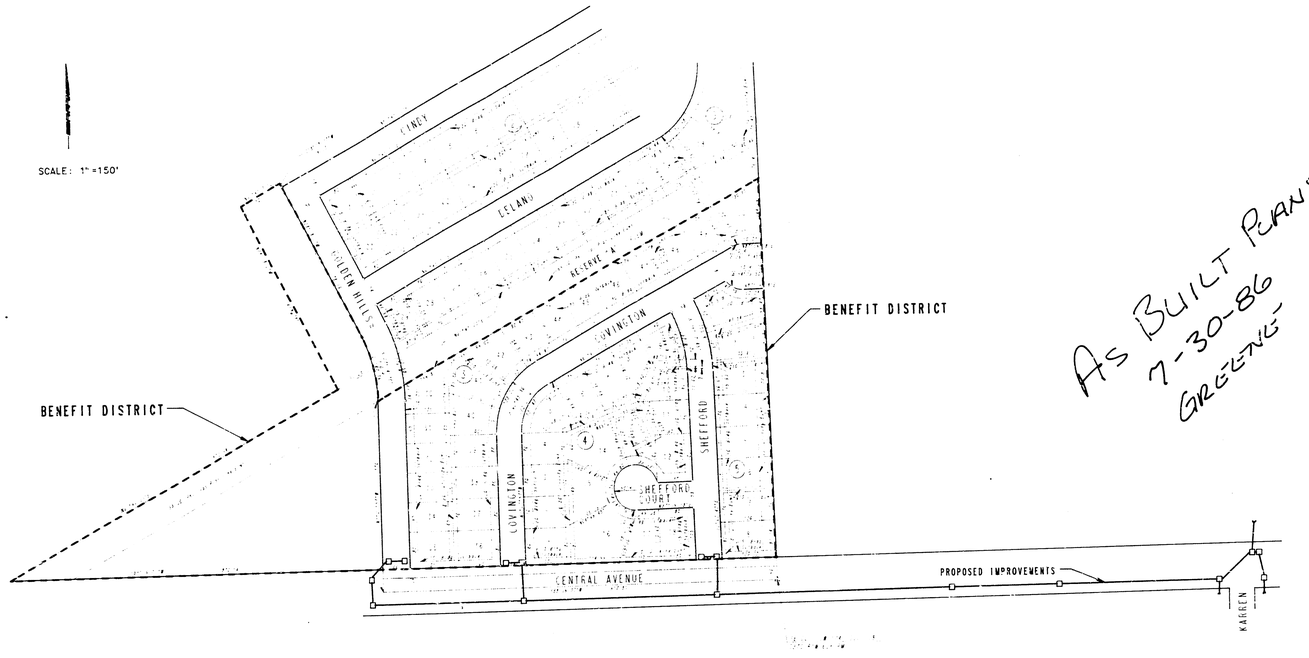

As Built Plans
7-30-86
GREENE

SURVEYED	DELAMETER, FREUND & ASSOCIATES, P.A.
PLOTTED	PAUSEKANG-P.E.C.
INKED	CAD
DESIGNED	BERRY-P.E.C.

SURVEYED UNDER PROJECT NO. 472-76-245-61096-000-000-001

APRIL, 1986

PLANS PREPARED BY
PROFESSIONAL ENGINEERING CONSULTANTS, P.A.
ENGINEERS
WICHITA, KANSAS

MICHAEL W. BERRY
LICENSED
9069
KANSAS
PROFESSIONAL ENGINEER

1/15

UTILITY SERVICE LINES, POLES, VALVE BOXES, METERS, AND ETC. ARE TO BE ADJUSTED AS NECESSARY BY OTHERS PRIOR TO OR DURING CONSTRUCTION UNLESS THE PLANS SPECIFICALLY CALL FOR THEIR ADJUSTMENT BY THE CONTRACTOR. EXISTING UTILITIES AND THEIR LOCATION, AS SHOWN ON THE PLANS, REPRESENT THE BEST INFORMATION OBTAINABLE FOR DESIGN. LOCATION INFORMATION HAS BEEN OBTAINED FROM VARIOUS UTILITY COMPANIES AND IS EITHER FROM COMPANY RECORD DRAWINGS OR COMPANY PROVIDED FIELD LOCATIONS. THE PLAN LOCATIONS SHOWN ARE NOT GUARANTEED. ADDITIONAL EXISTING UTILITIES MAY ALSO BE ENCOUNTERED. THE CONTRACTOR WILL BE REQUIRED TO WORK AROUND EXISTING UTILITIES WITHIN THE RIGHT-OF-WAY WHICH DO NOT CONFLICT WITH PROPOSED CONSTRUCTION.

THE CONTRACTOR SHALL NOTIFY K.G.&E. AND/OR SOUTHWESTERN BELL AT LEAST 24 HOURS IN ADVANCE OF COMMENCMENT OF WORK ADJACENT TO ANY OF THEIR UNDERGROUND FACILITIES.

PRIOR TO COMMENCING WORK, THE CONTRACTOR SHALL UNEARTH THE EXISTING TELEPHONE CONDUIT(S) AT LINE NO. 1 STA. 9+15, LINE NO. 1A STA. 0+20, LINE NO. 1C STA 0+45, LINE NO. 1D STA. 0+45, AND LINE NO. 1E STA. 0+42 TO VERIFY THE ELEVATION OF THE CONDUIT(S) AT EACH LOCATION. IF THE ACTUAL ELEVATION VARIES BY MORE THAN 0.5 FOOT, THE CONTRACTOR SHALL NOTIFY THE ENGINEER TO DETERMINE IF ADJUSTMENTS IN LOCATION OR ELEVATION OF THE PROPOSED IMPROVEMENTS WILL BE REQUIRED TO AVOID CONFLICT WITH THE TELEPHONE CONDUIT(S). ANY ALIGNMNET RELOCATION(S) IN PLAN OR PROFILE DIRECTED BY THE ENGINEER TO AVOID CONFLICT WITH THE TELEPHONE CONDUIT(S) SHALL BE PERFORMED AT NO ADDITIONAL COST.

ALL DISTURBED AREAS WITHIN THE PERMANENT DRAINAGE EASEMENT LT. CENTRAL AVENUE STA 36+14 SHALL BE SEEDED, FERTILIZED AND MULCHED IN ACCORDANCE WITH CITY OF WICHITA STANDARD SPECIFICATIONS.

MATERIALS FOR ALL RIPRAP FOR THIS PROJECT SHALL BE NATURAL STONE CONFORMING TO THE REQUIREMENTS OF THE CITY OF WICHITA STANDARD SPECIFICATIONS. GROUTING OF STONE RIPRAP SHALL NOT BE PERFORMED. NEITHER THE BROKEN CONCRETE, FABRIC ENVELOPE, NOR THE PRE-MIXED DRY PACKAGED CONCRETE BAG ALTERNATES WILL BE ALLOWED.

EXCESS EXCAVATED MATERIAL FROM CHANNEL AND/OR STORM SEWER EXCAVATION SHALL BE STOCKPILED AT LOCATIONS WITHIN THE CENTRAL AVENUE RIGHT-OF-WAY OR TEMPORARY EASEMENTS AS DESIGNATED BY THE ENGINEER TO BE USED IN CONSTRUCTION OF THE STREET IMPROVEMENTS.

RUBBLE FROM THE REMOVAL OF MISCELLANEOUS STRUCTURES AND PAVEMENT REMOVAL WHICH IS TO BE WASTED SHALL BE DISPOSED ON ON SITES TO BE PROVIDED BY THE CONTRACTOR. THESE SITES SHALL BE APPROVED BY THE ENGINEER AS TO SUITABILITY, APPEARANCE, AND SITE LOCATION. LOCATIONS THAT, IN THE OPINION OF THE ENGINEER, WILL LEAVE AN UNSIGHTLY APPEARANCE WILL NOT BE APPROVED.

ALL ENTRANCE AND CROSS ROAD PIPE **CONFLICTING WITH CONSTRUCTION SHALL BE** REMOVED BY THE CONTRACTOR AND AS OTHERWISE NOTED ON THE PLANS. REMOVAL OF SUCH PIPES SHALL CONFORM TO THE APPLICABLE SECTION OF THE STANDARD SPECIFICATIONS. **SUCH PIPE SHALL BE REPLACED WHERE NECESSARY TO MAINTAIN DRAINAGE.**

THE CONTRACTOR SHALL BE RESPONSIBLE FOR PRESERVING PROPERTY IRONS. THE CONTRACTOR WILL BE REQUIRED TO RE-ESTABLISH ANY PROPERTY IRONS WHICH ARE DAMAGED OR DESTROYED BY HIS CONSTRUCTION OPERATIONS. SUCH IRONS SHALL BE RE-ESTABLISHED BY A LICENSED LAND SURVEYOR OR A LICENSED PROFESSIONAL ENGINEER IN ACCORDANCE WITH STATE LAWS.

TREES AND SHRUBS IN PUBLIC RIGHT-OF-WAY OR EASEMENTS WHICH ARE IN DIRECT CONFLICT WITH PROPOSED NEW CONSTRUCTION SHALL BE REMOVED AND DISPOSED OF BY THE CONTRACTOR WITH THE ENGINEER'S APPROVAL. TREES AND SHRUBS WHICH ARE NOT IN CONFLICT WITH PROPOSED NEW CONSTRUCTION SHALL BE SAVED AND PROTECTED FROM DAMAGE.

THE STORM WATER SEWER CONTRACTOR SHALL SO SCHEDULE THIS WORK SO AS TO MAINTAIN A MEANS OF ACCESS FOR LOCAL TRAFFIC AT ALL TIMES TO GOLDEN HILLS ON THE NORTH AND KARREN LANE TO THE SOUTH, AS WELL AS TO RESIDENCES AT 11596 W. CENTRAL AND AT THE SE CORNER OF KARREN AND CENTRAL. ALSO, ACCESS SHALL BE PROVIDED AT EITHER COVINGTON (N) OR SHEFFORD AT ALL TIMES.

CONSTRUCTION TRAFFIC CONTROL DEVICES, INCLUDING SIGNS, BARRICADES AND/OR CHANNELIZING DEVICES, SHALL BE MAINTAINED BY THE CONTRACTOR ADJACENT TO HIS WORK AREA(S) IN ACCORDANCE WITH THE WICHITA BARRICADE MANUAL.

UTILITIES

KANSAS GAS & ELECTRIC
1900 E. CENTRAL - 67214
DON MORGAN - 261-6434

SOUTHWESTERN BELL TELEPHONE
154 N. BROADWAY 67202
BOB ALLEY - 268-2245

WICHITA WATER DEPARTMENT
455 N. MAIN - 67202
F. E. WITHROW, JR. - 268-4217

WICHITA SEWER MAINT. DIV.
455 N. MAIN - 67202
DARRELL BREWER - 268-4210

MULTIMEDIA CABLEVISION
701 E. DOUGLAS - 67202
DON SHUE - 269-2336

KPL GAS SERVICE
1021 E. 26TH ST. NO. 67219
JAMES SHIMP - 263-7511

ARKLA GAS CO.
1630 S. BAEHR - 67209
JERRY WATKINS - 942-8350

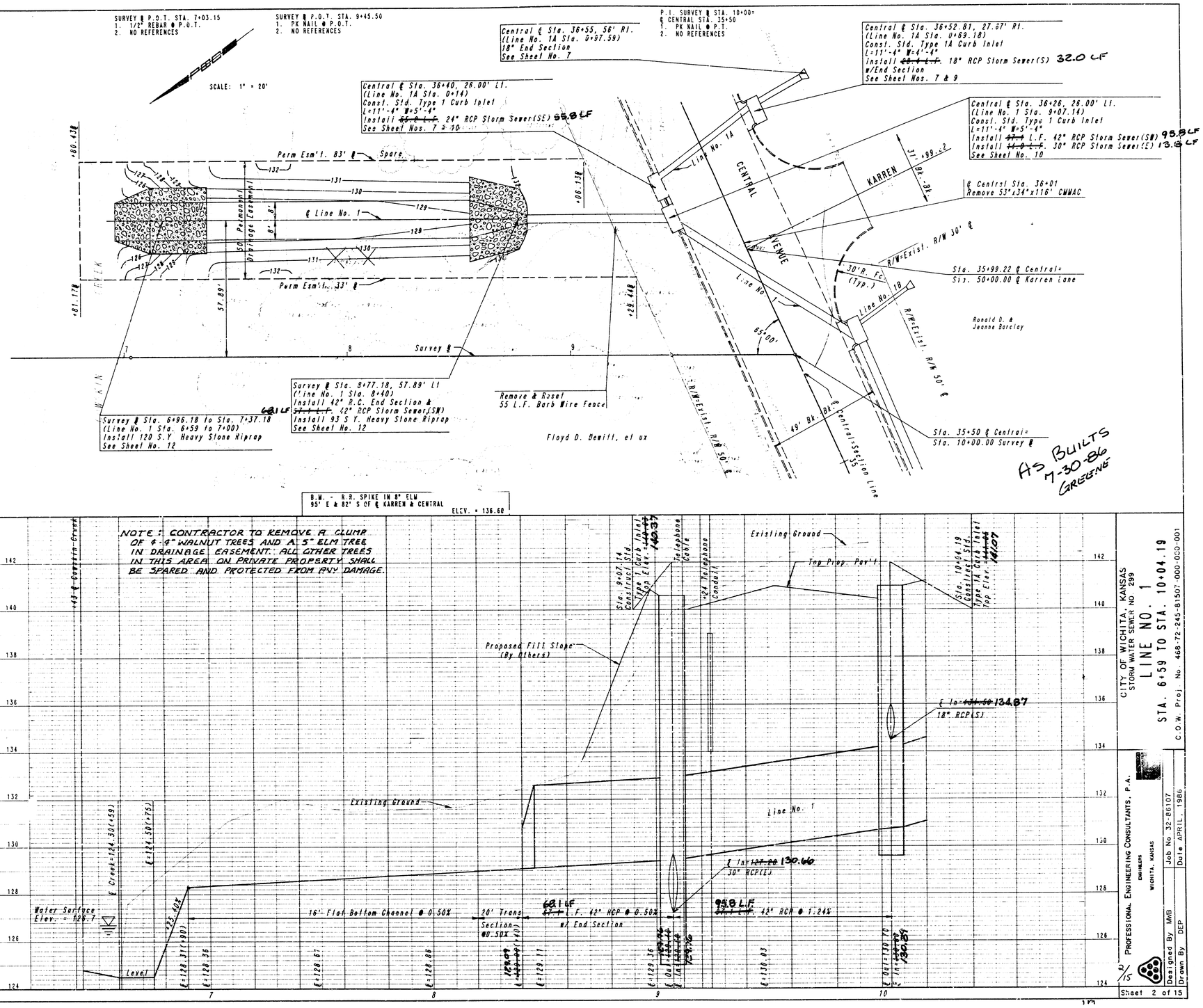

AS BUILTS
M-30-86
GREENE

CITY OF WICHITA, KANSAS
STORM WATER SEWER NO. 299
LINE NO. 1
STA. 6+59 TO STA. 10+04.19
C.O.W. Proj. No. 468-72-245-81507.000.000-001

PROFESSIONAL ENGINEERING CONSULTANTS, P.A.
ENGINEERS
WICHITA, KANSAS

Job No. 32-86107
Designed By MAB
Drawn By DEP
Date APRIL, 1986

Sheet 2 of 15

7

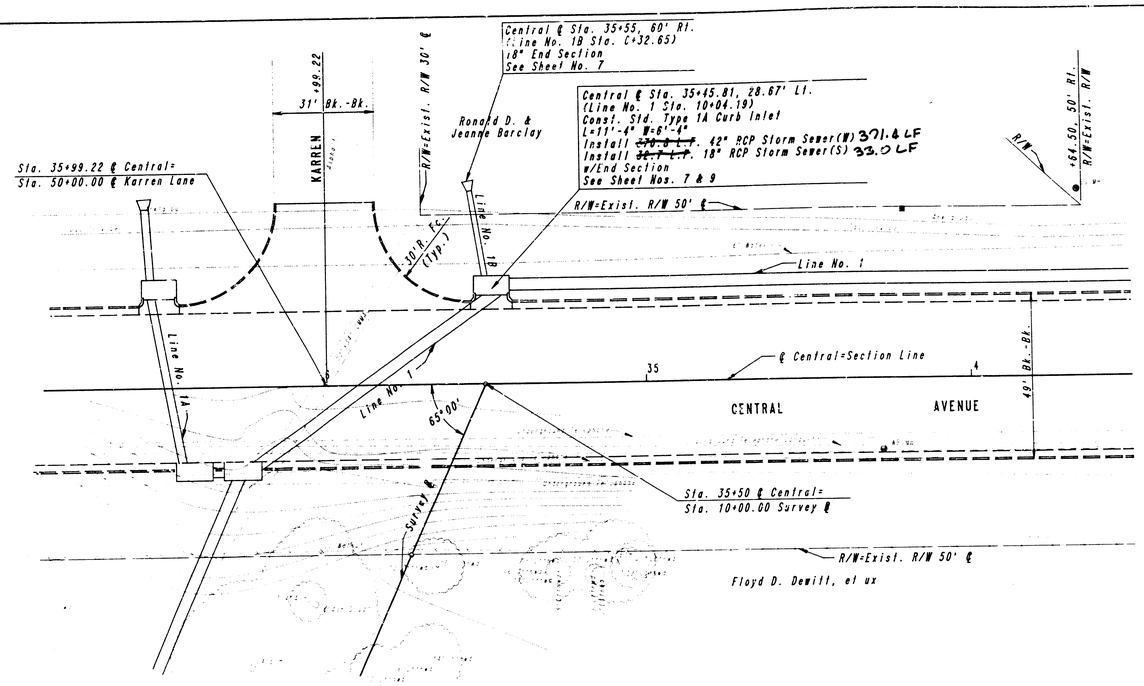

SCALE: 1" = 20'

As Built
7-30-86
Greene

B.M. - R.R. SPIKE IN 8" ELM
95' E & 82' S OF ℄ KARREN & CENTRAL
ELEV. = 136.60

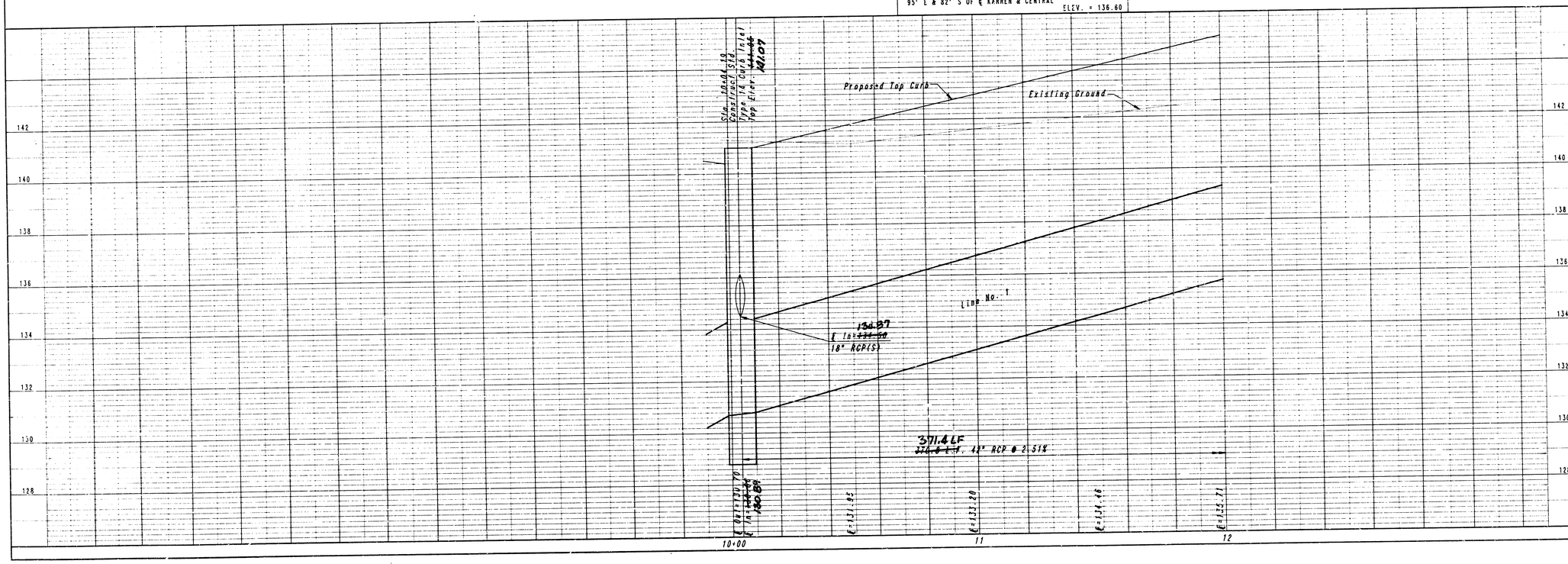

CITY OF WICHITA, KANSAS
STORM WATER SEWER NO. 299
LINE NO. 1
STA. 10+04.19 TO STA. 12+00
C.O.W. Proj. No. 468-72-245-81507-000-001

PROFESSIONAL ENGINEERING CONSULTANTS, P.A.
ENGINEERS
WICHITA, KANSAS

Job No. 32-86107
Designed By MRB
Drawn By DEP
Date APRIL, 1986

3/5

Sheet 3 of 15

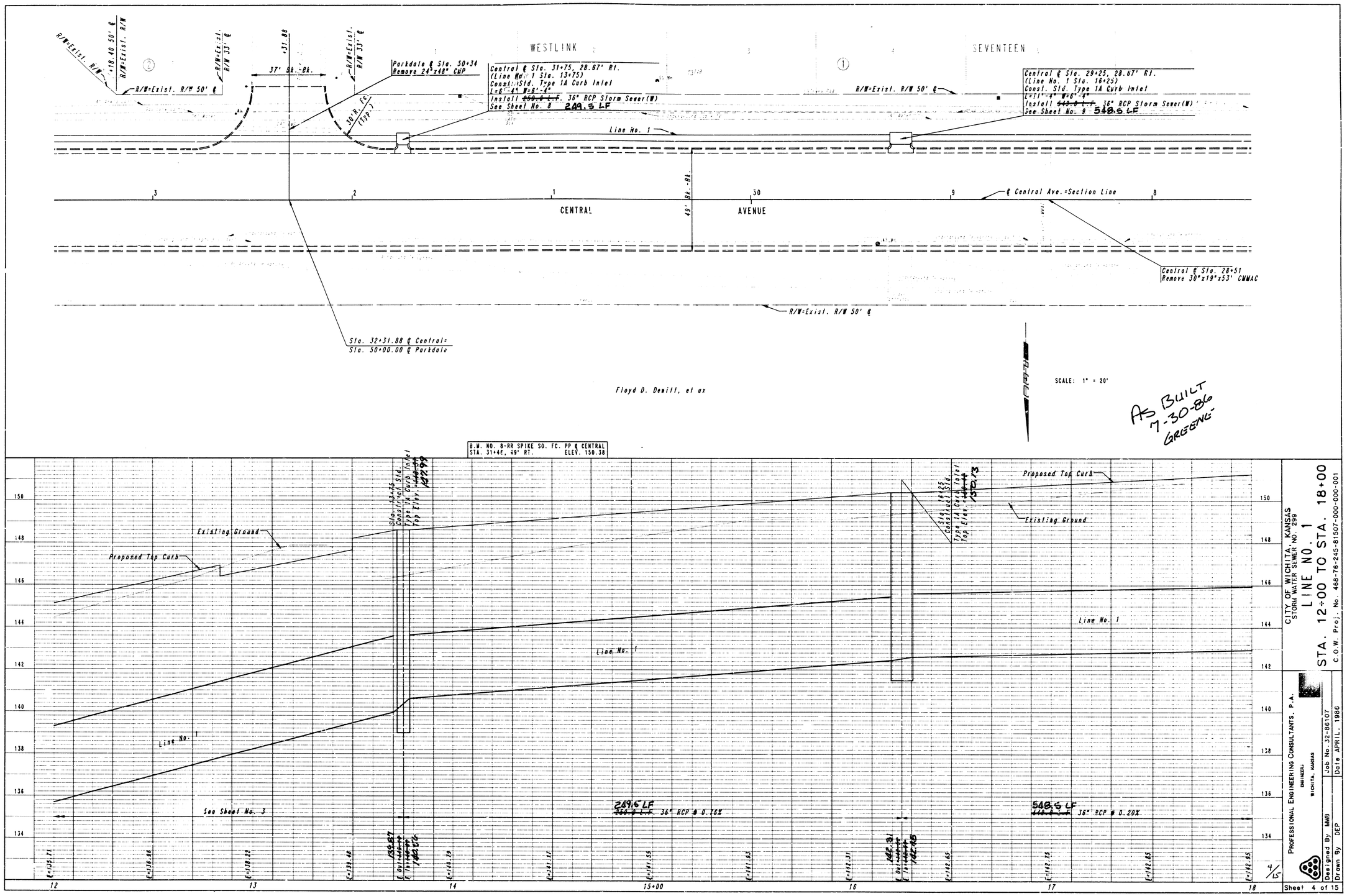

CITY OF WICHITA, KANSAS
STORM WATER SEWER NO. 299
LINE NO. 1
STA. 12+00 TO STA. 18+00
C.O.W. Proj. No. 468-76-245-81507-000-000-001

PROFESSIONAL ENGINEERING CONSULTANTS, P.A.
ENGINEERS
WICHITA, KANSAS

Job No. 32-86107
Date APRIL, 1986
Designed By MMS
Drawn By DEP

4/15

Sheet 4 of 15

P.I. ℄ CENTRAL STA. 25+19.77
N 1/4 COR. SEC. 19, T27S, R1W

Δ=0°05'44" RT.
NO CURVE

WESTLINK SEVENTEEN WESTLINK NINETEENTH ADDITION

R/W=Exist. R/W 50' ℄

Central ℄ Sta. 23+76, 28.67' Rt.
(Line No. 1 Sta. 21+74.00)
Const. Std. Type 1A Curb Inlet
L=11'-4" W=6'-4"
Install ~~116.0 L.F.~~ 36" RCP Storm Sewer(W) 449.7LF
Install ~~25.7 L.F.~~ 24" RCP Storm Sewer(N) 81.3 LF
See Sheet No. 9

Sta. 23+60.75 ℄ Central=
Sta. 30+00 ℄ Shefford

Central ℄ Sta. 23+15
Remove 17"x13"x37' CMMAC

R/W=Exist. R/W 69' ℄

30' R. Fc. (Typ.)

Line No. 1

Line No. 1

℄ Central=Section Line

49' Bk.-Bk.

89°52'50" 90°01'46" 91°02'29" 89°03'15"

Line No. 1C

89°03'15"

CAUTION
Underground Telephone Ducts
& 2 Underground Telephone
Toll Cables

30' R. Fc. (Typ.)

CAUTION
Underground Power

R/W=Exist. R/W 50' ℄

R/W=Exist. R/W 50' ℄

CAUTION
8" Waterline
Do Not Disturb

Floyd D. Devitt, et ux

Board of Park Commissioners

SCALE: 1" = 20'

Shefford ℄ Sta. 10+56.75, 18.17' Rt.
(Line No. 1C Sta. 0+85.73)
Const. Std. Type 1A Curb Inlet
L=11'-4" W=5'-4"
Install ~~35.0 L.F.~~ 21" RCP Storm Sewer(W) 38.7LF
See Sheet No. 7 & 9

GOLDEN HILLS ADDITION

R/W=Exist. R/W 29' ℄

29' Bk.-Bk.

+60.75

R/W=Exist. R/W 29' ℄

Shefford ℄ Sta. 10+56.75, 17.67' Lt.
(Line No 1C Sta. 1+21.57)
Const. Std. Type 1A Curb Inlet
L=11'-4" W=4'-4"
See Sheet No. 7 & 9

As Built
7-30-86
Greene

B. M. NO. 7- RR SPIKE, NE FACE PP 27' RT.
℄ CENTRAL STA. 25+19 ELEV. 155.19

+80 4" Ark'g Gas
Top Elev. 149.6

Sta. 19+74
Const. Std.
Type 1A Curb Inlet
Top Elev. 143.38

+10 8" Water
Top Elev. 144.6

Existing Ground

Proposed Top Curb

Existing Ground

Proposed Top Curb

+20 Underground
Telephone Cable

Line No. 1

Line No. 1

144.03
~~L=143.40~~
24" RCP(N)

548.5 LF 36" RCP See Sheet No. 4

449.7 LF
~~448.0 L.F.~~ 36" RCP @ 0.32%

143.73
~~L Out=143.40~~
~~L In=143.57~~
143.57

154 152 150 148 146 144 142

E=142.95 E=143.05 E=143.15 E=143.25 E=143.35 E=143.45 E=143.55 E=143.65 E=146.30 E=146.36 E=146.42 E=146.48 E=146.54

18 19 20+00 21 22 23 24

CITY OF WICHITA, KANSAS
STORM WATER SEWER NO. 299
LINE NO. 1
STA. 18+00 TO STA. 24+00
C.O.W. Proj. No. 468-76-245-8.1507-000-001

PROFESSIONAL ENGINEERING CONSULTANTS, P.A.
ENGINEERS
WICHITA, KANSAS

Designed By MWB
Drawn By DEP
Job No. 32-86107
Date APRIL 1986

5/15

Sheet 5 of 15

29' Bk.-Bk.

R/W=Exist. R/W 29' ℄

Covington ℄ Sta. 50+30
Remove 24"x43' CMP

Sta. 21+49 ℄ Central=
Sta. 50+00 ℄ Covington

WESTLINK

Central ℄ Sta. 19+27, 28.67' Rt.
(Line No. 1 Sta. 26+23)
Const. Std. Type 1A Curb Inlet
L=11'-4" W=6'-4"
Install ~~353.6 L.F.~~ 36" RCP Storm Sewer(W) 383.5 LF
Install ~~82.7 L.F.~~ 21" RCP Storm Sewer(N)
See Sheet Nos. 7 & 9 82.2 LF

NINETEENTH

⑤

Central ℄ Sta. 15+73.42, 28.67' Rt.
(Line No. 1 Sta. 29+76.58)
Const. Std. Type 1A Curb Inlet
L=11'-4" W=6'-4"
Install ~~57.3 L.F.~~ 36" RCP Storm Sewer(N)
See Sheet Nos. 7 & 9 59.6 LF

ADDITION

CAUTION
Underground Telephone Ducts
& 2 Underground Telephone
Toll Cables

R/W=Exist. R/W 50' ℄

Line No. 1

CAUTION
Underground Telephone Ducts
& 2 Underground Telephone
Toll Cables

Sta. 19+06.92 ℄ Central=
Sta. 10+00.00 ℄ Covington

Sta. 16+34.92 ℄ Central=
Sta. 0+00.00 ℄ Golden Hills

CENTRAL AVENUE

℄ Central = Section Line

49' Bk.-Bk.

90°00'

Proposed 8" Water (By Others)

Remove 20 L.F.
Barb Wire Fence

Exist. R/W 30' ℄

Line No. 1D

Line No. 1E

30' R. Fc. (Typ.)

35' R. Fc. (Typ.)

R/W=Exist. R/W 50' ℄

Line No. 1D

CAUTION
Underground Power

CAUTION
8" Waterline
Do Not Disturb

R/W=Exist. R/W 50' ℄

R/W 50' ℄

15'x15' Utility &
Drainage Easement

④

③

GOLDEN HILLS ADDITION

Covington ℄ Sta. 10+54, 17.67' Rt.
(Line No. 1D Sta. 0+82.71)
Const. Std. Type 1A Curb Inlet
L=8'-4" W=4'-4"
Install ~~35.3 L.F.~~ 18" RCP Storm Sewer(W)
See Sheet Nos. 7 & 8 34.9 LF

R/W=Exist. R/W 29' ℄

29' Bk.-Bk.

Covington ℄ Sta. 10+54, 17.67' Lt.
(Line No. 1D Sta. 1+18.05)
Const. Std. Type 1A Curb Inlet
L=8'-4" W=4'-4"
See Sheet Nos. 7 & 8

Golden Hills ℄ Sta. 0+67.50, 21.67' Rt.
(Line No. 1E Sta. 1+56.59)
Const. Std. Type 1A Curb Inlet
L=11'-4" W=4'-4"
See Sheet Nos. 7 & 9

R/W=Exist. R/W 33' ℄

37' Bk.-Bk.

Central ℄ Sta. 15+73.42, 28.67' Lt.
(Line No. 1E Sta. 0+57.34)
Const. Std. Type 1A Curb Inlet
L=11'-4" W=6'-4"
Install ~~51.0 L.F.~~ 24" RCP Storm Sewer(NE)
See Sheet Nos. 7 & 9 54.1 LF

Golden Hills ℄ Sta. 0+67.50, 22.67' Lt.
(Line No. 1E Sta. 1+12.25)
Const. Std. Type 1A Curb Inlet
L=11'-4" W=6'-4"
Install ~~41.3 L.F.~~ 15" RCP Storm Sewer(E)
See Sheet Nos. 7 & 9 46.0 LF

SCALE: 1" = 20'

B.M. No. 5-NW Cor. Bell Tel. Pad @ SE Cor.
Central & Parkridge Elev. 158.62

As Built 11-30-86, GREENE

Sta. 26+27
Const. Std. Type 1A Curb Inlet
Top Elev. ~~146.44~~ 152.53

Top Elev. 146.0

Top Elev. 153.5

Sta. 29+76.58
Const. Std. Type 1A Curb Inlet
Top Elev. ~~146.44~~ 152.67

Existing Ground

Proposed Top Curb

Proposed Top Curb

Existing Ground

Line No. 1

Line No. 1

146.53
(In= ~~147.88~~
21" RCP(N)

146.84
(In= ~~147.18~~
36" RCP(N)

~~449.7 LF x 36" RCP~~ See Sheet No. 5

353.5 LF
~~353.6 L.F.~~ 36" RCP @ 0.12%

146.08
(In= ~~147.41~~

146.35
(In= ~~147.68~~

146.64
(Out= ~~147.93~~

E=146.54 E=146.60 E=146.66 E=146.72 E=146.78 E=146.94 E=147.00 E=147.06 E=147.12 E=147.18 E=147.24 E=147.30

24 25+00 26 27 28 29

158 156 154 152 150 148 146 144

CITY OF WICHITA, KANSAS
STORM WATER SEWER NO. 299

LINE NO. 1
STA. 24+00 TO STA. 29+76.58

C.O.W. Proj. No. 468-76-245-81507-000-000-001

PROFESSIONAL ENGINEERING CONSULTANTS, P.A.
ENGINEERS
WICHITA, KANSAS

Job No. 32-65107
Date APRIL, 1986
Designed By MAB
Drawn By DEP

6/15

Sheet 6 of 15

7

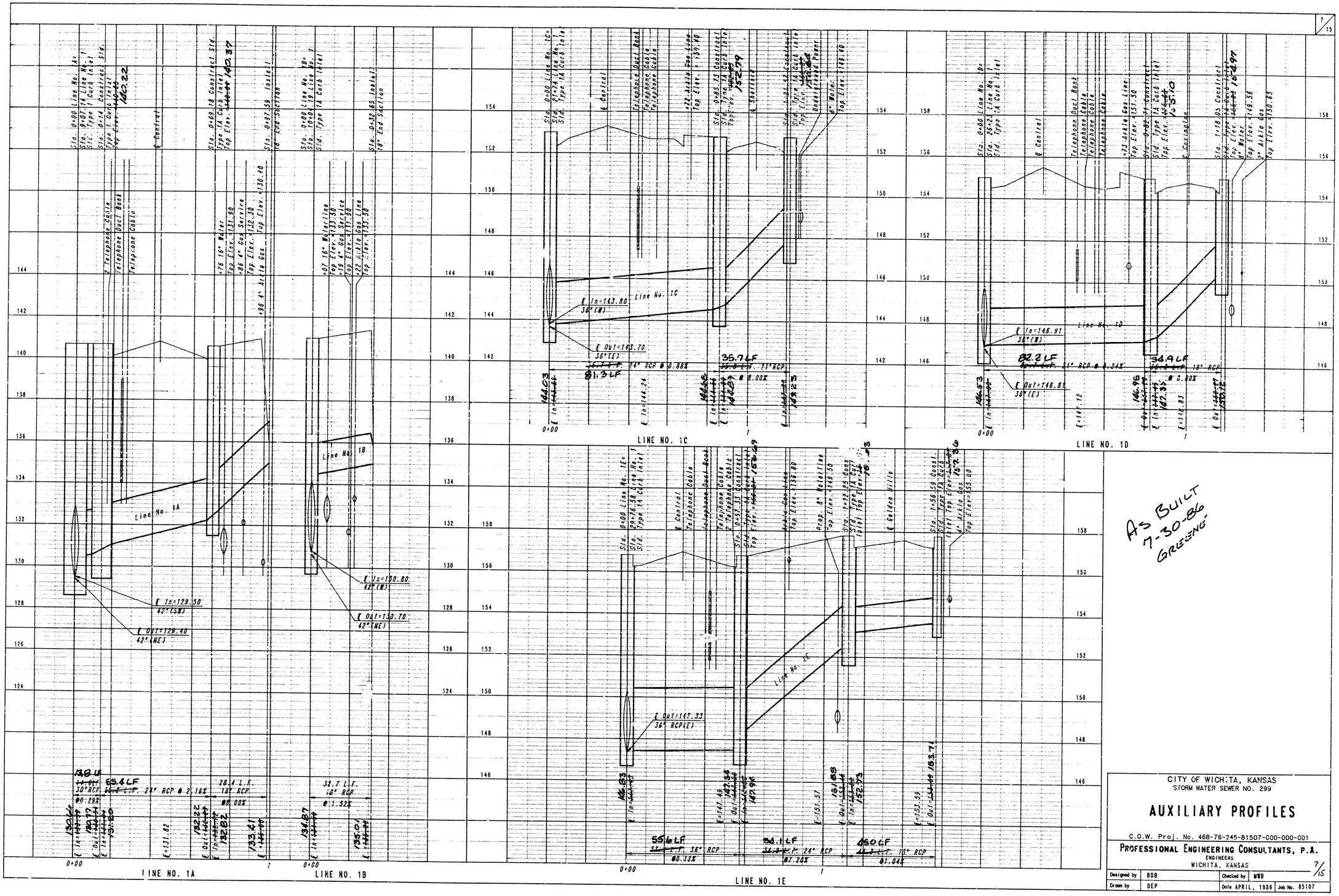

CITY OF WICHITA, KANSAS
STORM WATER SEWER NO. 299

AUXILIARY PROFILES

C.O.W. Proj. No. 468-76-245-81507-000-000-001

PROFESSIONAL ENGINEERING CONSULTANTS, P.A.
ENGINEERS
WICHITA, KANSAS

7/15

Designed by	BDB	Checked by	MWB
Drawn by	DEP	Date APRIL, 1986	Job No. 85107

PROJECT NO.	SHEET NO.	TOTAL SHEETS
468-76-245-81507-000-000-001	8	15

NOTE: INLET TOP REINFORCING SHALL BE SPACED ON 6" MAX CENTERS. INLET LIDS SHALL BE NOTCHED OUT AS INDICATED TO FACILITATE CONSTRUCTION OF CURB.

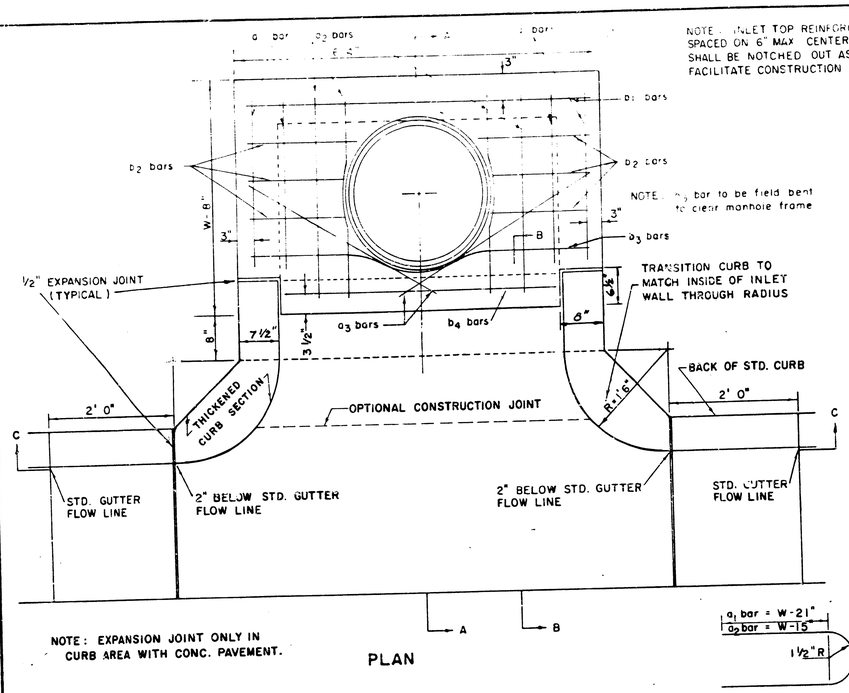

NOTE: EXPANSION JOINT ONLY IN CURB AREA WITH CONC. PAVEMENT.

PLAN

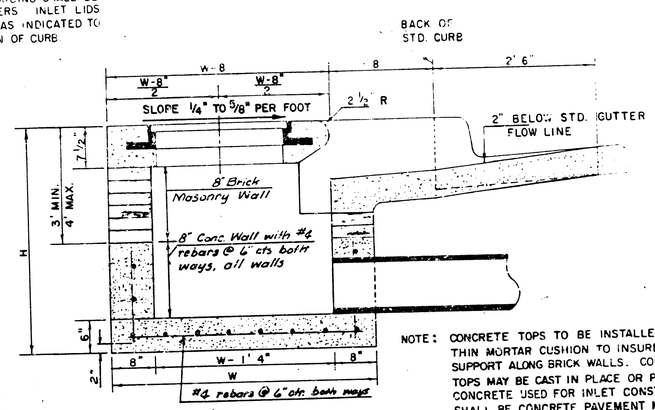

SECTION A-A

NOTE: CONCRETE TOPS TO BE INSTALLED ON THIN MORTAR CUSHION TO INSURE FULL SUPPORT ALONG BRICK WALLS. CONCRETE TOPS MAY BE CAST IN PLACE OR PRECAST. CONCRETE USED FOR INLET CONSTRUCTION SHALL BE CONCRETE PAVEMENT MIX.

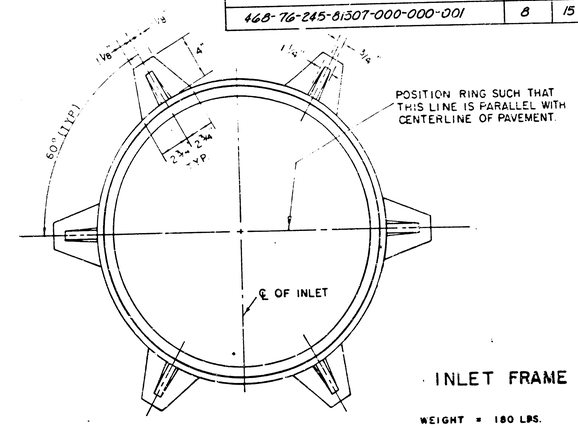

INLET FRAME

WEIGHT = 180 LBS.

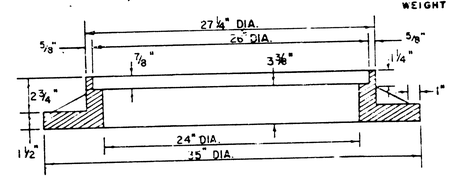

SEE CITY OF WICHITA STANDARD MANHOLE FRAME AND COVER DETAIL SHEET FOR COVER DETAILS TO BE USED WITH INLET FRAME.

NOTE: CONTRACTOR SHALL HAVE THE OPTION OF CONSTRUCTING 8" BRICK MASONRY WALLS BETWEEN THE CONCRETE INLET BASE AND TOP ON THIS INLET WHEN W = 6'4" AND H = 7'0" OR LESS.

ADDITIONAL CURB AND GUTTER CONSTRUCTION NECESSARY TO CONNECT SET-BACK INLET TO PAVEMENT WILL BE PAID FOR AT THE UNIT PRICE BID FOR EACH INLET HOOKUP.

INLET INVERT SHALL BE SHAPED WITH 8 SACK SAND MIX CONCRETE TO CREATE FLOW CHANNELS AND TO INCREASE HYDRAULIC EFFICIENCY SUCH THAT THE INLET WILL BE SELF CLEANING BETWEEN ALL INLET AND/OR OUTLET PIPES.

THE ENDS OF ALL PIPES INSTALLED IN INLETS SHALL BE CUT OFF FLUSH WITH THE INSIDE FACE OF THE INLET WALL.

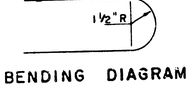

BENDING DIAGRAM

STEEL SCHEDULE

BAR		a_1	a_2	a_3*	b_1 W=4'4"	W=5'4"	W=6'4"	W=7'4"	W=8'4"	b_2	b_3	b_4	WT. LBS.
NUMBER		4	4	2	1	3	5	7	9	6	1	1	
SIZE		#4	#4	#4	#4	#4	#4	#4	#4	#4	#4	#6	
LENGTH	W=4'4"	5'7"	6'7"	4'0"	6'1"	–	–	–	–	1'9"	6'2"	4'8"	60±
	W=5'4"	7'7"	8'7"	5'0"	–	6'1"	–	–	–	1'9"	6'2"	4'8"	81±
	W=6'4"	9'7"	10'7"	6'0"	–	–	6'1"	–	–	1'9"	6'2"	4'8"	101±
	W=7'4"	11'7"	12'7"	7'0"	–	–	–	6'1"	–	1'9"	6'2"	4'8"	121±
	W=8'4"	13'7"	14'7"	8'0"	–	–	–	–	6'1"	1'9"	6'2"	4'8"	141±

* NOTE: a_3 BARS TO BE PLACED APPROX. 2" BELOW TOP OF INLET COVER

STANDARD CURB INLET PRECAST TOPS			
W	PRE-CAST TOP SIZE	PIPE SIZE	CU. YD. CONC.
4' 4"	3'8" x 6'4" x 7 1/2"	21" & SMALLER	0.38 ±
5' 4"	4'8" x 6'4" x 7 1/2"	24" & 30"	0.51 ±
6' 4"	5'8" x 6'4" x 7 1/2"	36" & 42"	0.64 ±
7' 4"	6'8" x 6'4" x 7 1/2"	48" & 54"	0.77 ±
8' 4"	7'8" x 6'4" x 7 1/2"	60" & 66"	0.90 ±

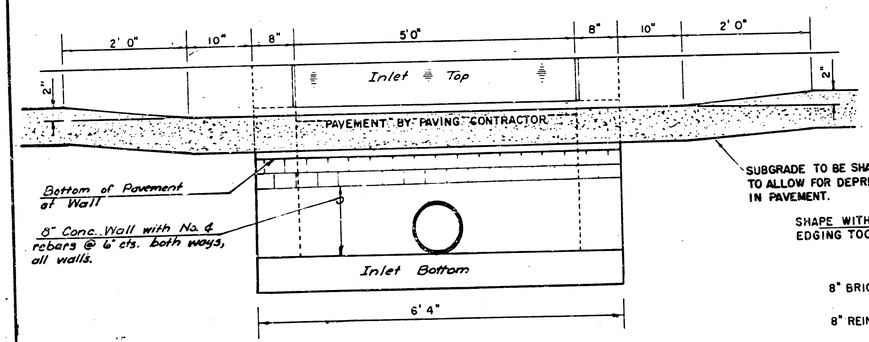

SECTION C-C

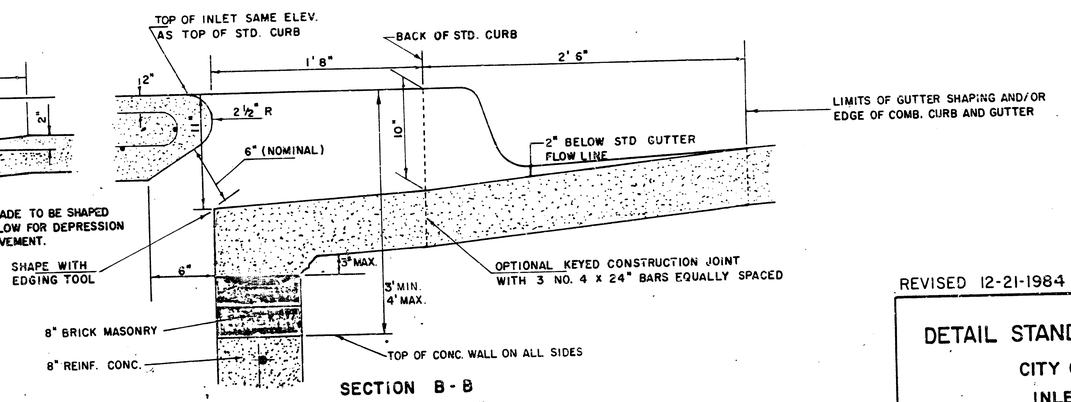

SECTION B-B

REVISED 12-21-1984

DETAIL STANDARD TYPE IA CURB INLET

CITY OF WICHITA, KANSAS

INLET OPENING = 6" x 5' 0"

JUNE 1984

8/15

PROJECT NO.	SHEET NO.	TOTAL SHEETS
468-76-245-81507-000-000-001	9	15

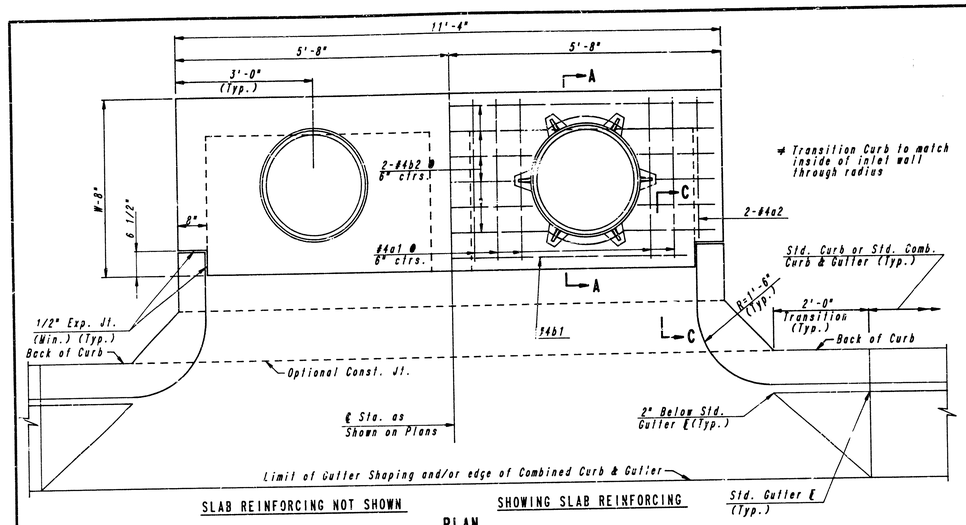

SLAB REINFORCING NOT SHOWN

SHOWING SLAB REINFORCING

PLAN

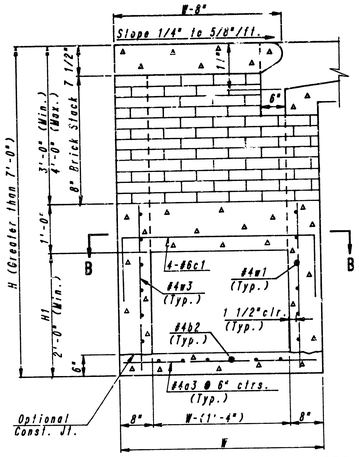

TYPICAL INLET SECTION AT CENTER WALL

(REINFORCED CONCRETE WALLS)

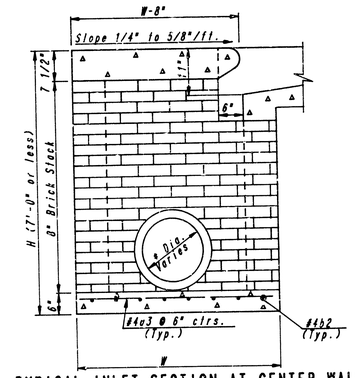

TYPICAL INLET SECTION AT CENTER WALL

(MASONRY WALLS)

* ℄ center wall opening shall be provided by means of a section of reinforced concrete pipe. The minimum diameter used shall be that of the outlet pipe.

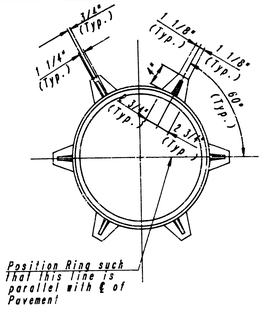

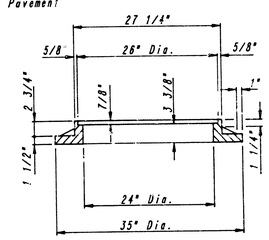

CAST IRON INLET FRAME

Wt.=180 lbs.

See City of Wichita Standard Manhole Frame and Cover Detail Sheet for Cover Details to be used with Inlet Frame.

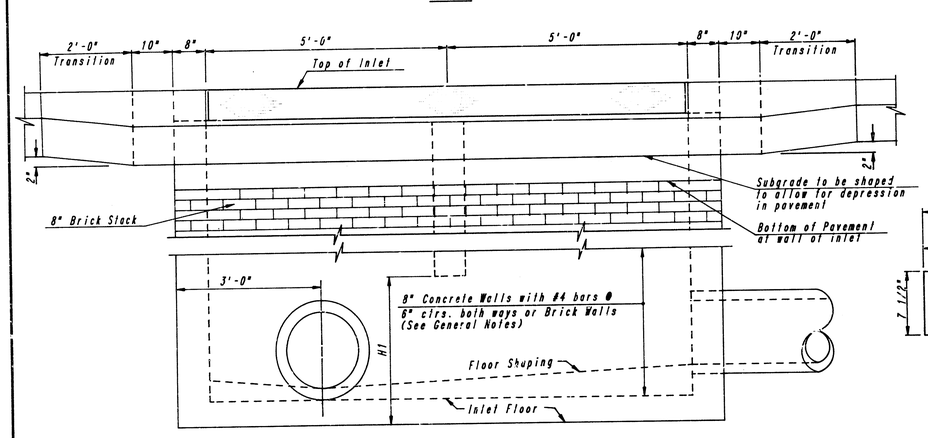

ELEVATION

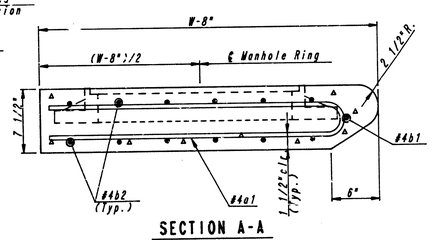

SECTION A-A

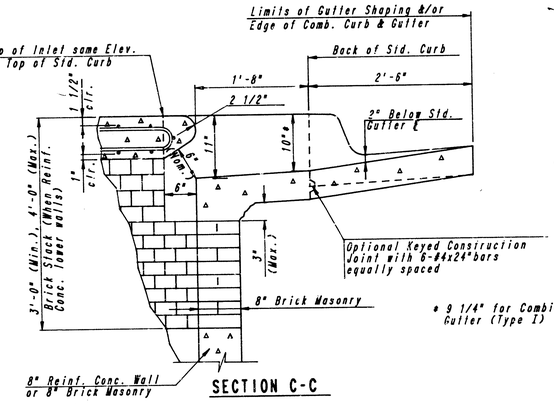

SECTION C-C

* 9 1/4" for Combined Curb & Gutter (Type I)

GENERAL NOTES

THE CONTRACTOR WILL BE REQUIRED TO CONSTRUCT 8" BRICK MASONRY WALLS BETWEEN THE CONCRETE INLET BASE AND TOP ON THIS INLET WHEN W=6'-4" OR LESS AND H=7'-0" OR LESS. WHEN W IS GREATER THAN 6'-4" AND H IS LESS THAN 7'-0", THE OUTSIDE WALLS BELOW THE BRICK STACK SHALL BE REINFORCED CONCRETE CONSTRUCTION AND THE CENTER WALL SHALL BE OF MASONRY CONSTRUCTION AS SHOWN FOR THE MASONRY WALL OPTION.

INLET INVERT SHALL BE SHAPED WITH 8 SACK SAND MIX CONCRETE TO CREATE FLOW CHANNELS AND TO INCREASE HYDRAULIC EFFICIENCY SUCH THAT THE INLET WILL BE SELF-CLEANING BETWEEN ALL INLET AND/OR OUTLET PIPES.

CONCRETE SHALL BE CITY OF WICHITA STANDARD PAVING MIX. ALL EXPOSED EDGES SHALL BE FINISHED WITH AN EDGING TOOL. INLET TOPS ARE TO BE PLACED ON A THIN MORTAR CUSHION TO INSURE FULL SUPPORT ALONG BRICK WALLS. CONCRETE TOPS MAY BE PRECAST OR CAST IN PLACE. INLET TOPS SHALL BE NOTCHED OUT AS INDICATED TO FACILITATE CONSTRUCTION OF CURB.
UNLESS OTHERWISE NOTED, ALL BARS ARE #4 ON 6" MAX. CENTERS AND SHALL HAVE A MINIMUM CLEARANCE OF 1-1/2". BARS SHALL BE FIELD BENT OR CUT TO CLEAR MANHOLE RINGS AND PIPE OPENINGS.

THE ENDS OF ALL PIPES INSTALLED IN INLETS SHALL BE CUT OFF FLUSH WITH THE INSIDE FACE OF THE INLET WALL.

ADDITIONAL CURB AND/OR CURB AND GUTTER CONSTRUCTION NECESSARY TO CONNECT SET-BACK INLET TO PAVEMENT WILL BE PAID FOR AT THE UNIT PRICE BID PER EACH FOR "INLET HOOKUP".

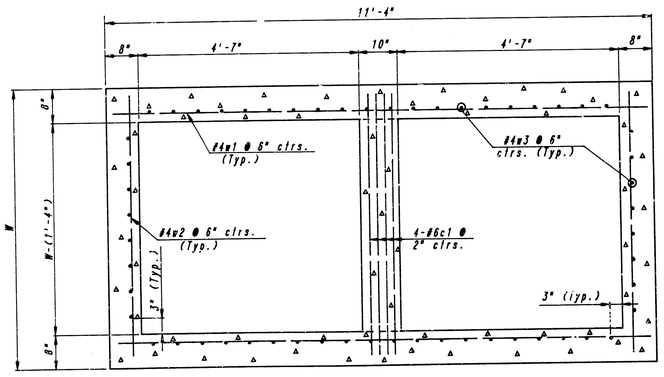

SECTION B-B

SLAB AND FLOOR REINFORCING

		W=4'-4"		W=5'-4"		W=6'-4"		W=7'-4"		W=8'-4"	
MARK	SIZE	NO.	LENGTH	NO.	LENGTH	NO.	LENGTH	NO.	LENGTH	NO.	LENGTH
a1	#4	13	6'-7 1/4"	13	8'-7 1/4"	13	10'-7 1/4"	13	12'-7 1/4"	13	14'-7-1/4"
a2	#4	2	6'-0"	2	8'-0"	2	10'-0"	2	12'-0"	2	14'-0"
a3	#4	20	4'-1"	20	5'-1"	20	6'-1"	20	7'-1"	20	8'-1"
b1	#4	1	9'-8"	1	9'-8"	1	9'-8"	1	9'-8"	1	9'-8"
*b2	#4	18	11'-1"	24	11'-1"	30	11'-1"	36	11'-1"	42	11'-1"

WALL REINFORCING

		W=4'-4"		W=5'-4"		W=6'-4"		W=7'-4"		W=8'-4"	
MARK	SIZE	NO.	LENGTH	NO.	LENGTH	NO.	LENGTH	NO.	LENGTH	NO.	LENGTH
c1	#6	4	6'-1"	4	7'-1"	4	8'-1"	4	9'-1"	4	10'-1"
w1	#4	①	11'-1"	①	11'-1"	①	11'-1"	①	11'-1"	①	11'-1"
w2	#4	①	4'-1"	①	5'-1"	①	6'-1"	①	7'-1"	①	8'-1"
w3	#4	②	③	②	③	②	③	①	③	②	③

* Field bend or cut Reinforcing as required for clearance

① 4(H1-6")+4 (H1-6") Rounded down to nearest 0.5'

② 40+4(W - 16") ③ H1+(9")

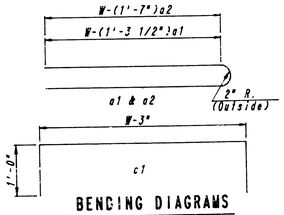

BENDING DIAGRAMS

CITY OF WICHITA, KANSAS
STORM WATER SEWER NO. 299

DETAIL STANDARD TYPE IA CURB INLET

INLET OPENING = 6'X10'-0"

C.O.W. Proj. No. 468-76-245-81507-000-000-001

PROFESSIONAL ENGINEERING CONSULTANTS, P.A.
ENGINEERS
WICHITA, KANSAS

9/15

Designed by		Checked by	
Drawn by		Date April, 86	Job No. 86107

PROJECT NO.	SHEET NO.	TOTAL SHEETS
468-76-245-81507-000-000-001	10	15

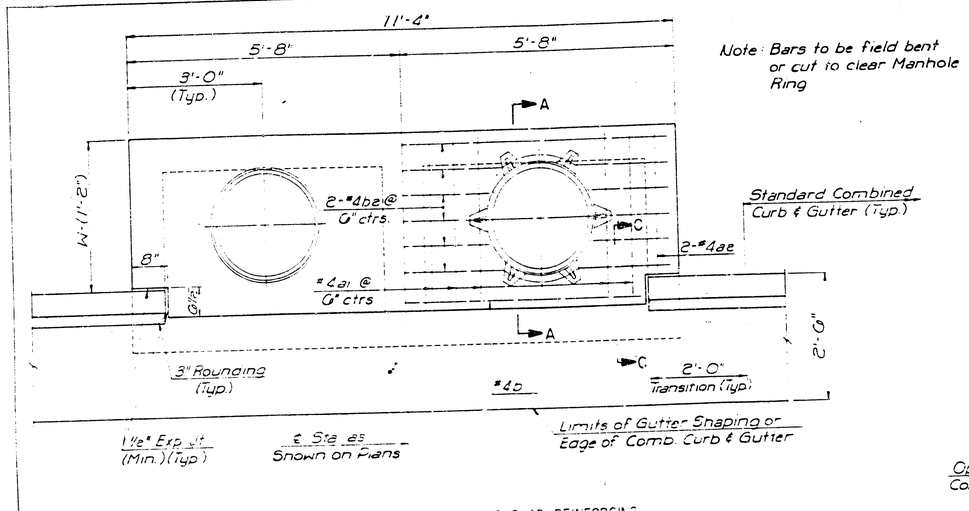

Note: Bars to be field bent or cut to clear Manhole Ring

SLAB REINFORCING NOT SHOWN

SHOWING SLAB REINFORCING

PLAN

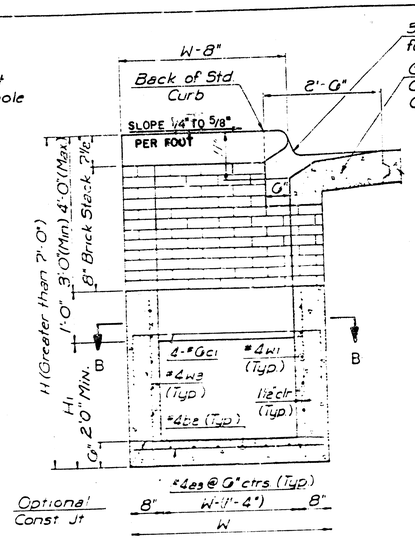

TYPICAL INLET SECTION AT CENTER WALL

(Reinforced Concrete Walls)

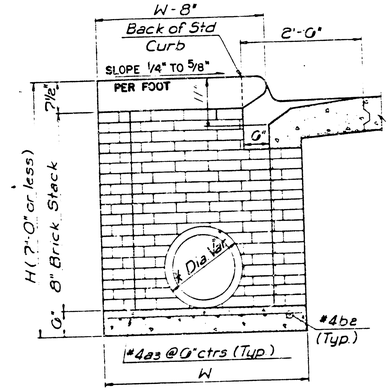

TYPICAL INLET SECTION AT CENTER WALL

(Masonry Walls)

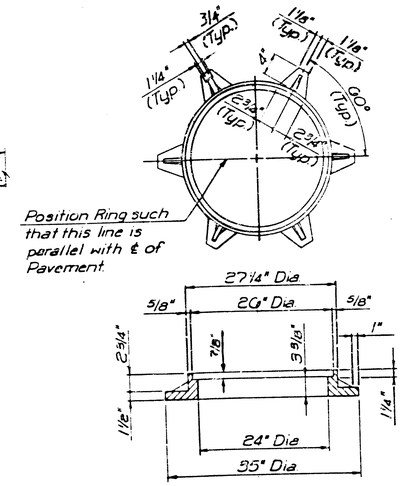

INLET FRAME (Weight = 180 LBS.)

SEE CITY OF WICHITA STANDARD MANHOLE FRAME AND COVER DETAIL SHEET FOR COVER DETAILS TO BE USED WITH INLET FRAME.

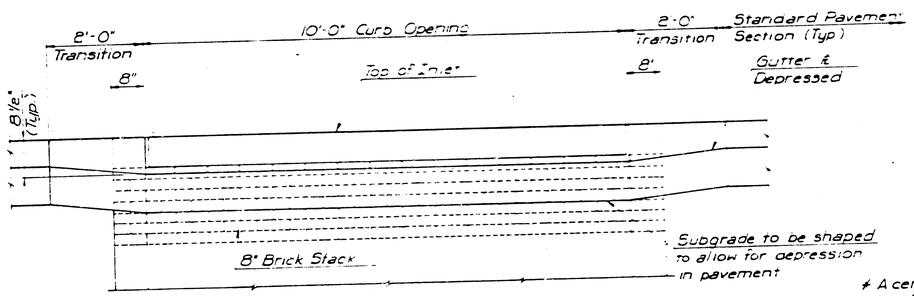

ELEVATION

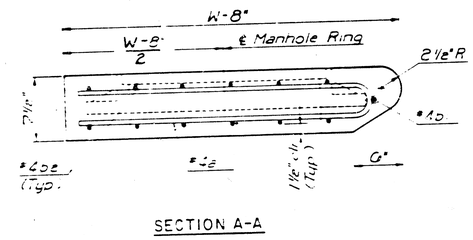

SECTION A-A

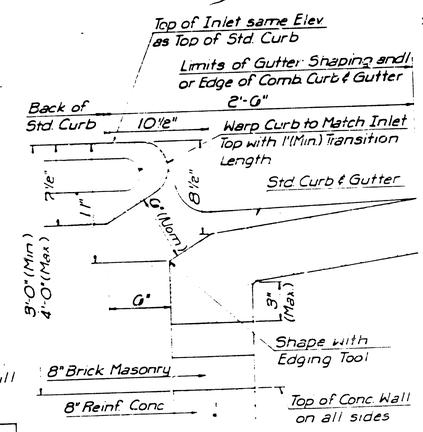

SECTION C-C

* A center wall opening shall be provided by means of a section of reinforced concrete pipe. The minimum diameter used shall be that of the outlet pipe

Note Concrete top to be installed on thin mortar cushion to insure full support along walls

GENERAL NOTES

Concrete shall be C.O.W Standard Paving Mix. All exposed edges shall be finished with an edging tool. Reinforcing Bars shall be field bent or cut to clear pipes. All bars are #4 bars at 6" Spacing and shall have a minimum clearance of 1½" unless otherwise noted. Floors of inlet shall be shaped with 3 Sack Sand Mix Concrete to increase hydraulic efficiency such that the inlet will be self cleaning between all inlet and/or outfall pipe(s). The Contractor will be required to construct 8" Brick Masonry walls between the concrete inlet base and top on this inlet when H=7'-0" or less and W=6'-4" or less.

THE ENDS OF ALL PIPES INSTALLED IN INLETS SHALL BE CUT OFF FLUSH WITH THE INSIDE FACE OF THE INLET WALL.

SLAB AND FLOOR REINFORCING

		W=4'-4"		W=5'-4"		W=6'-4"		W=7'-4"		W=8'-4"	
Mark	Size	No	Length	No	Length	No	Length	No	Length	No	Length
a1	#4	13	6'-7¼"	13	8'-7¼"	13	10'-7¼"	13	12'-7¼"	13	14'-7¼"
a2	#4	2	6'-0"	2	8'-0"	2	10'-0"	2	12'-0"	2	14'-0"
a3	#4	20	4'-1"	20	5'-1"	20	6'-1"	20	7'-1"	20	8'-1"
b1	#4	1	0'-8"	1	0'-8"	1	0'-8"	1	0'-8"	1	0'-8"
*be	#4	18	11'-1"	24	11'-1"	30	11'-1"	36	11'-1"	42	11'-1"

WALL REINFORCING

		W=4'-4"		W=5'-4"		W=6'-4"		W=7'-4"		W=8'-4"	
Mark	Size	No	Length	No	Length	No	Length	No	Length	No	Length
c1	#6	4	6'-1"	4	7'-1"	4	8'-1"	4	9'-1"	4	10'-1"
w1	#4	1	11'-1"	1	11'-1"	1	11'-1"	1	11'-1"	1	11'-1"
w2	#4	1	4'-1"	1	5'-1"	1	6'-1"	1	7'-1"	1	8'-1"
w3	#4	2	3	2	3	2	3	2	3	2	3

*: Field bend or cut Reinforcing as required for clearance

① 4 (H1-6") ② 40+4 (W-1) ③ H1-(10")

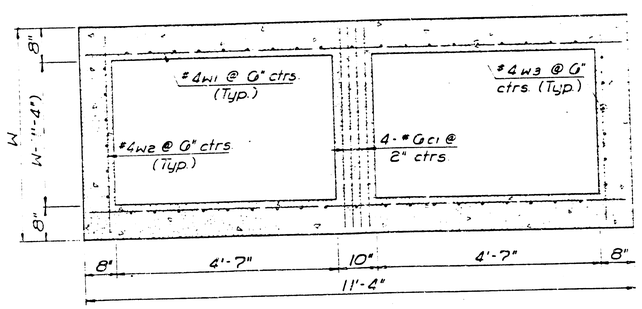

SECTION B-B

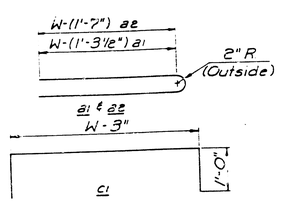

BENDING DIAGRAMS

REVISED 12-21-1984

DETAIL STANDARD TYPE I CURB INLET

INLET OPENING = 6" x 10'-0"

CITY OF WICHITA

M. E. LINDEBAK, CITY ENGINEER

OCTOBER 1984

10/15

PROJECT NO.	SHEET NO.	TOTAL SHEETS
468-76-245-81507-000-000-001	11	15

MANHOLE FRAME AND COVER DETAIL

ADOPTED AS STANDARD DESIGN BY

City of Wichita, Kansas

MANHOLE COVER

Weight: 180 Lbs.

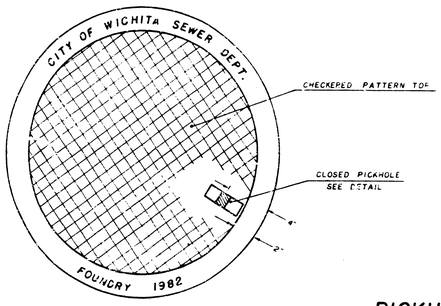

TOP VIEW



BOTTOM VIEW

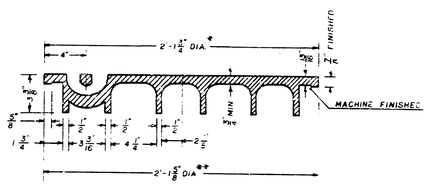

SECTION VIEW

* OUTSIDE DIA TOP OF COVER
** OUTSIDE DIA BOTTOM OF COVER

PICKHOLE DETAIL

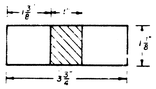

TOP VIEW

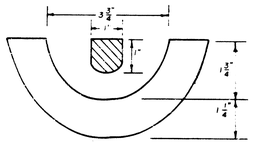

SECTION VIEW

MANHOLE FRAME

Weight: 240 Lbs.

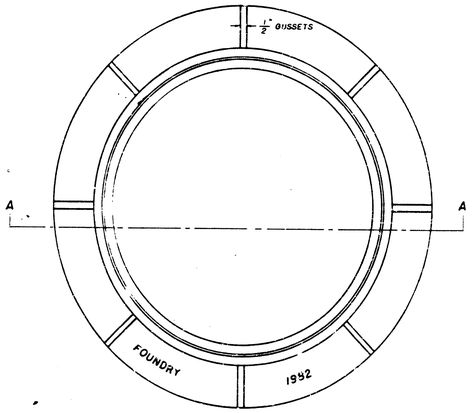

TOP VIEW

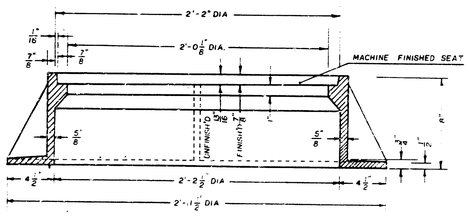

SECTION A-A

GENERAL NOTES

1. MANHOLE CASTINGS SHALL BE MANUFACTURED USING GOOD QUALITY GRAY IRON CONFORMING TO CLASS 30 OF A.S.T.M. DESIGNATION A-48. DIMENSIONS AND WEIGHTS SHOWN ON THE DETAILED DRAWINGS SHALL BE CONSIDERED AS MINIMUM REQUIREMENTS AND ANY DEVIATIONS FROM THE DIMENSIONS SHOWN MUST BE SPECIFICALLY APPROVED. THE FINISHED CASTINGS SHALL BE OF UNIFORM QUALITY, FREE FROM BLOWHOLES, POROSITY, HARD SPOTS, SHRINKAGE DISTORTIONS OR OTHER DEFECTS.
2. MANHOLE CASTINGS SHALL BE COATED WITH AN ASPHALT PAINT RESULTING IN A SMOOTH, TOUGH AND TENACIOUS COATING WHICH IS NOT BRITTLE OR TACKY.
3. MANHOLE CASTINGS SHALL BE MANUFACTURED SUCH THAT A COVER MANUFACTURED BY ANY ONE FOUNDRY WILL FIT INTERCHANGEABLY INTO A FRAME MANUFACTURED BY ANOTHER FOUNDRY AND STILL MEET ALLOWABLE CLEARANCES AND NON-ROCKING REQUIREMENTS. THIS WILL REQUIRE MANUFACTURING OF THE MATCHING FACES ON THE COVER AND THE FRAME TO CLOSE TOLERANCES.
4. THE OUTSIDE CIRCUMFERENCE OF THE VERTICAL FACE OF THE COVER AND THE INSIDE CIRCUMFERENCE OF THE VERTICAL FACE IN THE FRAME RECESS SHALL BE MANUFACTURED TO TOLERANCES SUCH THAT THE CLEARANCE BETWEEN THE COVER AND FRAME WILL NOT EXCEED 1/8" AT ANY POINT AROUND THE CIRCUMFERENCE OF THE COVER. THE SEATING SURFACES BETWEEN THE COVER AND FRAME SHALL BE MACHINED SUCH THAT THESE SURFACES SHALL MAKE FULL CONTACT FOR THEIR FULL CIRCUMFERENCE TO PRECLUDE THE COVER FROM ROCKING IN THE FRAME.
5. THE MANHOLE FRAME AND COVER SHALL BE MARKED WITH LETTERING INDICATING THE NAME OF THE MANUFACTURER AND THE YEAR WHEN THE COVER OR FRAME WAS CAST. THE COVER SHALL BE FURTHER IDENTIFIED WITH REGARDS TO OWNERSHIP USING LETTERS AT LEAST 1" IN HEIGHT. THIS IDENTIFICATION SHALL BE "CITY OF WICHITA SEWER DEPARTMENT". THE WORD DEPARTMENT MAY BE ABBREVIATED. THE TEXTURE OF THE TOP SURFACE OF THE COVER SHALL BE MANUFACTURED IN A CHECKERED PATTERN DESIGN AS INDICATED ON THE DRAWINGS. SMOOTH BLOCKOUTS SHALL BE UTILIZED TO HIGHLIGHT THE LETTERING ON THE COVER SURFACE. THE TOTAL AREA OF SMOOTH SURFACE BLOCKOUT SHALL NOT EXCEED THE AREA AS INDICATED ON THE DRAWING. POSITIONING OF SMOOTH BLOCKOUTS AND LETTERING MAY VARY FROM THAT SHOWN ON THE DETAILED DRAWING.

JNL DEC. 1981

PROJECT NO.	SHEET NO.	TOTAL SHEETS
4GB-7G-245-81507-000-000-001	12	15

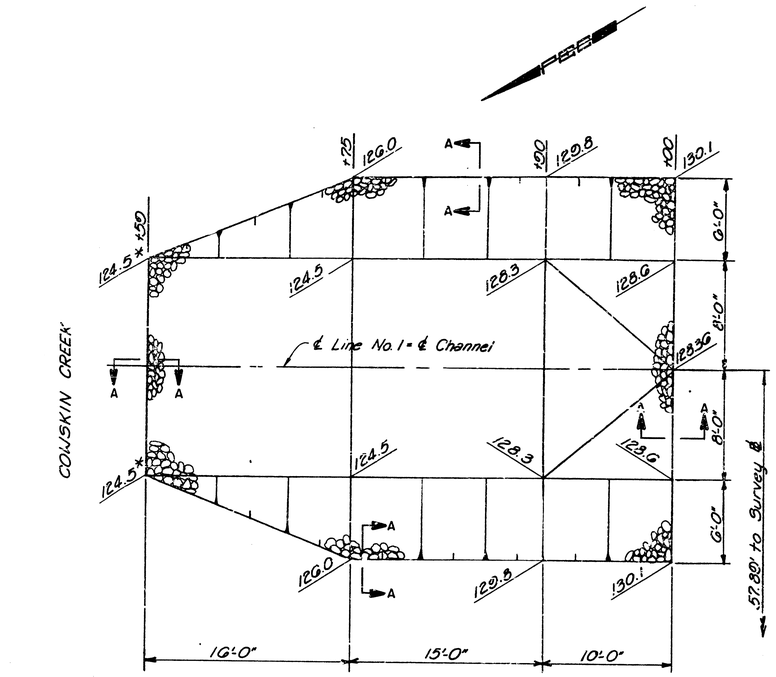

*Match Exist. Elevations

STA. 6+59 TO STA. 7+00 LINE NO. 1

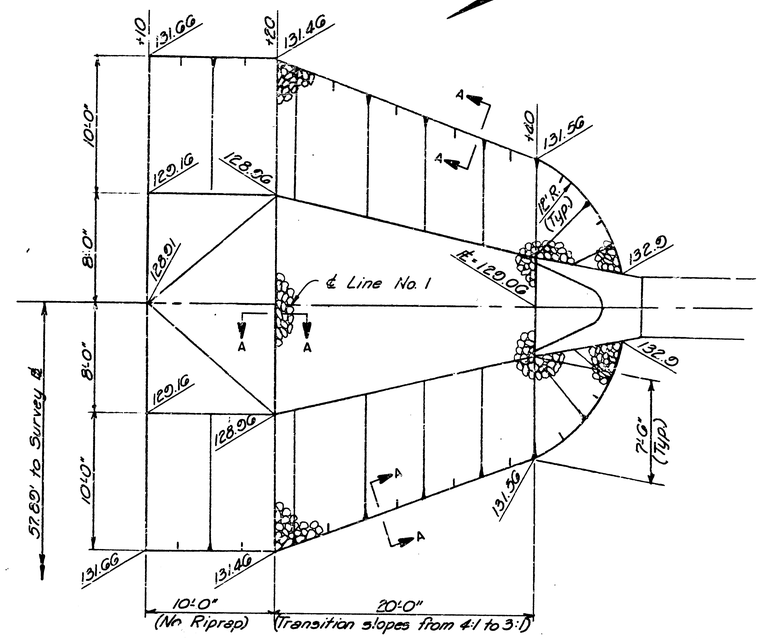

STA. 8+20 TO STA. 8+47 LINE NO. 1

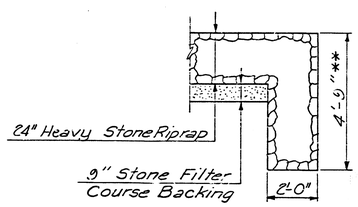

SECTION A-A
(TYPICAL)

** No additional payment will be made for additional thickness for toewalls.

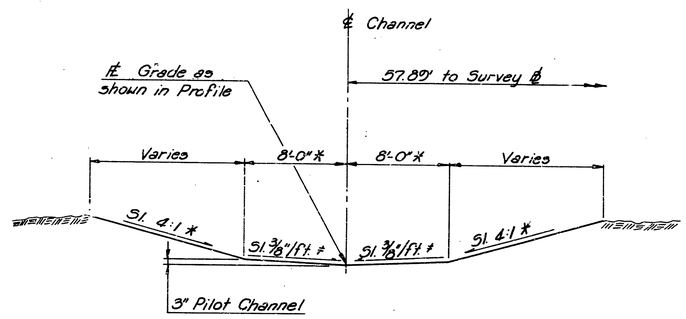

TYPICAL SECTION
STA. 6+59 TO STA. STA. 8+40 LINE NO. 1

* Varies thru transition section Sta. 8+20 to Sta. 8+40.

† Level Sta. 6+59 to Sta. 6+90 & Sta. 8+20 to Sta. 8+40.
Varies Sta. 6+90 to Sta. 7+00 & Sta. 8+10 to Sta. 8+20.

CHANNEL AND RIPRAP DETAILS

PROFESSIONAL ENGINEERING CONSULTANTS, P.A.
ENGINEERS
WICHITA, KANSAS

12/15

Designed by	M.W.B.	Checked by	
Drawn by	V.J.K.	Date April, 1986	Job No. 86107

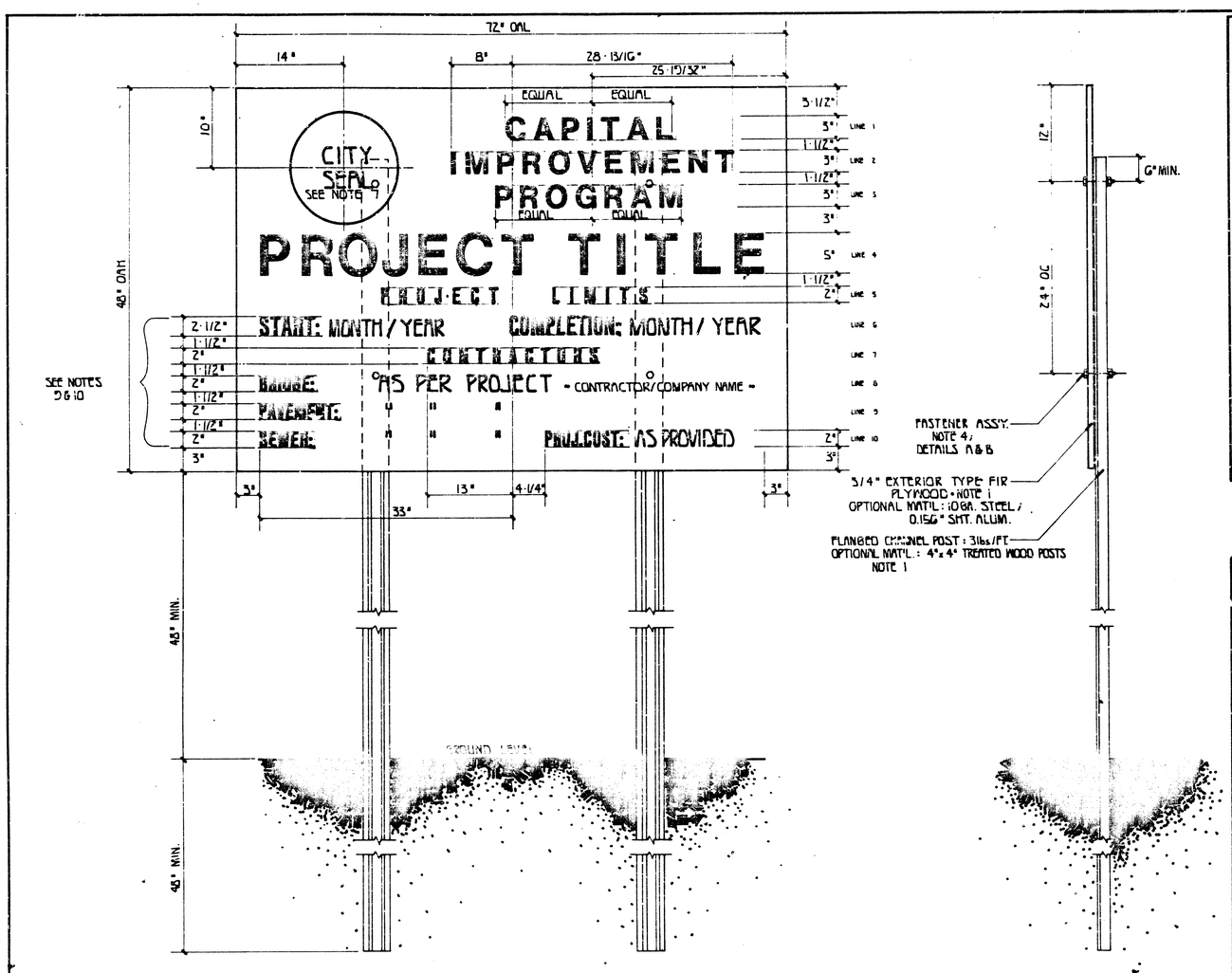

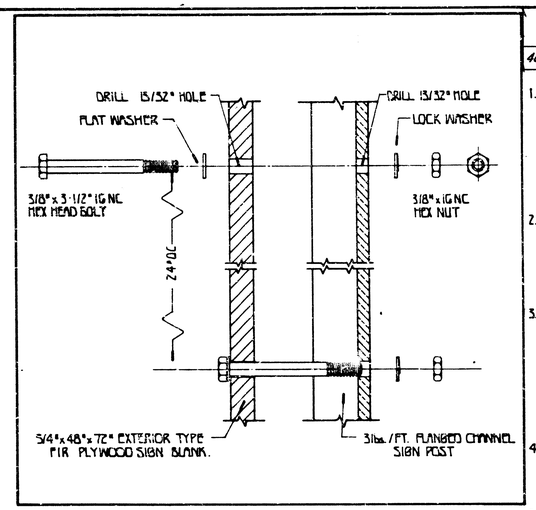

DETAIL-A- PLYWOOD / FLANGED CHANNEL POSTS

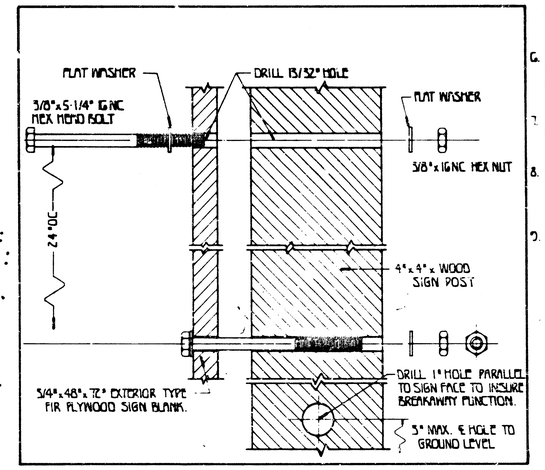

DETAIL-B- PLYWOOD / 4"x4" WOOD POSTS

PROJECT NO.	SHEET NO.	TOTAL SHEETS
468-76-245-81507-000-000-001	13	15

1. MATERIALS: THE SIGN SHALL BE MANUFACTURED FROM BACKING MATERIALS COMPOSED OF (1.) METAL: 10GA. STEEL OR 0.156" THK. FLAT SHEET ALUMINUM; (2.) 3/4" EXTERIOR TYPE FIR PLYWOOD.

   THE SIGN POSTS SHALL BE (1.) FLANGED CHANNEL POSTS - 3lbs. PER FOOT OR; (2.) 4"x4" COMMERCIAL GRADE, TREATED WOOD SIGN POSTS.

2. COLOR: THE FRONT, BACK, AND ALL EDGES OF THE SIGN SHALL BE PAINTED ONE COAT OF WHITE PRIMER TO BE FOLLOWED BY TWO COATS OF SEMI-GLOSS WHITE ENAMEL. ALL ENAMEL PAINTS SHALL BE OPAQUE AND OF EXTERIOR QUALITY. WHITE: SIGN BLANK; BLACK: LEGEND

3. LEGEND AND INTERLINE SPACING: ALL LEGEND SHALL BE SERIES "C" ALPHABET AS IS SPECIFIED IN THE STANDARD ALPHABETS FOR HIGHWAY SIGNS PUBLICATION. INTERLINE SPACING SHALL BE AS SPECIFIED ON THE LAY-OUT WITH EXCEPTION OF LINES 4 & 5. USE APPROPRIATE LETTER SERIES TO CENTER VARIABLE LENGTH PROJECT TITLE AND PROJECT LIMITS DISCRIPTION ON LINES 4 & 5 RESPECTIVELY. LEGEND SHALL BE BLACK ENAMEL.

4. HARDWARE: ALL BOLTS, NUTS, AND WASHERS SHALL BE ELECTROPLATED WITH ZINC OR CADMIUM. SEE DETAIL 'A' AND 'B'.

5. LOCATION OF SIGNS: SIGNS SHALL BE ERECTED WITHIN THE STREET RIGHT-OF-WAY AT LOCATIONS AS DESIGNATED ON THIS SHEET OR, AS DIRECTED BY THE FIELD ENGINEER. THE SIGN SHALL FACE APPROACHING TRAFFIC AND BE LOCATED SO AS NOT TO OBSCURE OR DETRACT FROM THE EFFECTIVENESS OF OTHER OFFICIAL STREET SIGNING AND WARNINGS OR OBSTRUCT THE VISION OF MOTORISTS. SIGNS SHALL BE ERECTED IN ADVANCE OF ISSUING WORK ORDER.

6. THE CONTRACTOR SHALL SUPPLY ALL SIGN CONSTRUCTION MATERIALS AND SHALL BE RESPONSIBLE FOR ITS FABRICATION, INSTALLATION, MAINTENANCE, AND REMOVAL.

7. THE 14" DIA. CITY SEAL MAY BE PURCHASED FROM THE DEPARTMENT OF ENGINEERING, CITY OF WICHITA.

8. PRIOR TO SIGN FABRICATION, THE CONTRACTOR SHALL CONTACT THE CHIEF ENGINEER, DEPT. OF ENG., TO OBTAIN THE REQUIRED INFORMATION FOR SIGN LEGEND.

9. ONLY THE TYPE(S) OF WORK CONTRACTED WILL APPEAR ON INDIVIDUAL PROJECT SIGNS. ALL OTHER TYPES OF CONSTRUCTION NOTED ON LAYOUT WILL BE OMITTED. THE CONSTRUCTION CONTRACTED WILL BE POSITIONED ON LINE 9 VERTICALLY, AND HORIZONTALLY AS DIMENSIONED ON LAYOUT.

   EXAMPLE: IF THE PROJECT IS FOR PAVING ONLY; THE WORD - PAVEMENT - AND CONTRACTOR'S NAME ARE ALL THAT ARE PRINTED AS DESCRIBED ABOVE.

   THE WORDS - BRIDGE - AND - SEWER - ARE OMITTED FROM THE SIGN.

   WHERE TWO TYPES OF WORK ARE CONTRACTED, THEY SHALL BE POSITIONED ON LINES 8 & 9 VERTICALLY, AND AS DIMENSIONED ON LAYOUT HORIZONTALLY.
   - PROJ. COST - AND DOLLAR AMOUNT WILL BE POSITIONED AS SHOWN ON LAYOUT.

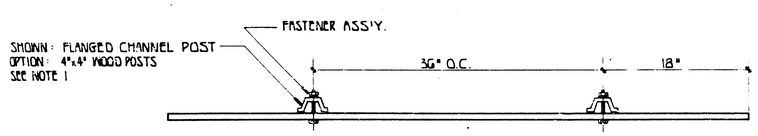

Note #1 750' East of ℄ 119th St.
Note #2 700' East of ℄ Maize Road

LINE 4: CENTER AND ADJUST TO FIT (VARIABLE PROJECT TITLE) 5" UC
LINE 5: " " " " " (VARIABLE PROJECT LIMITS DISCRIPTION) 2" UC

| | | |

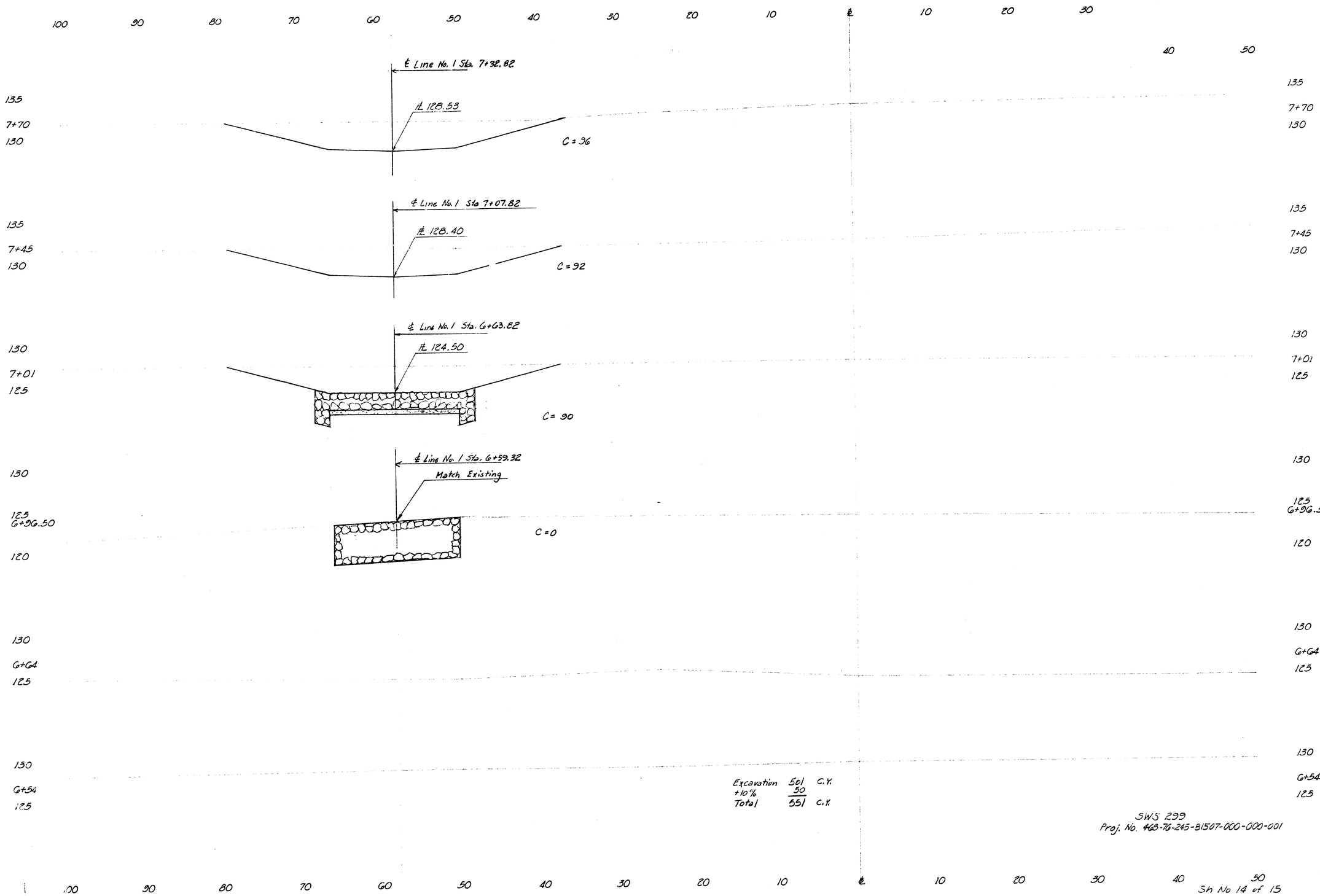

Excavation	501	C.Y.
+10%	50	
Total	551	C.Y.

SWS 299
Proj. No. 468-76-245-31507-000-000-001

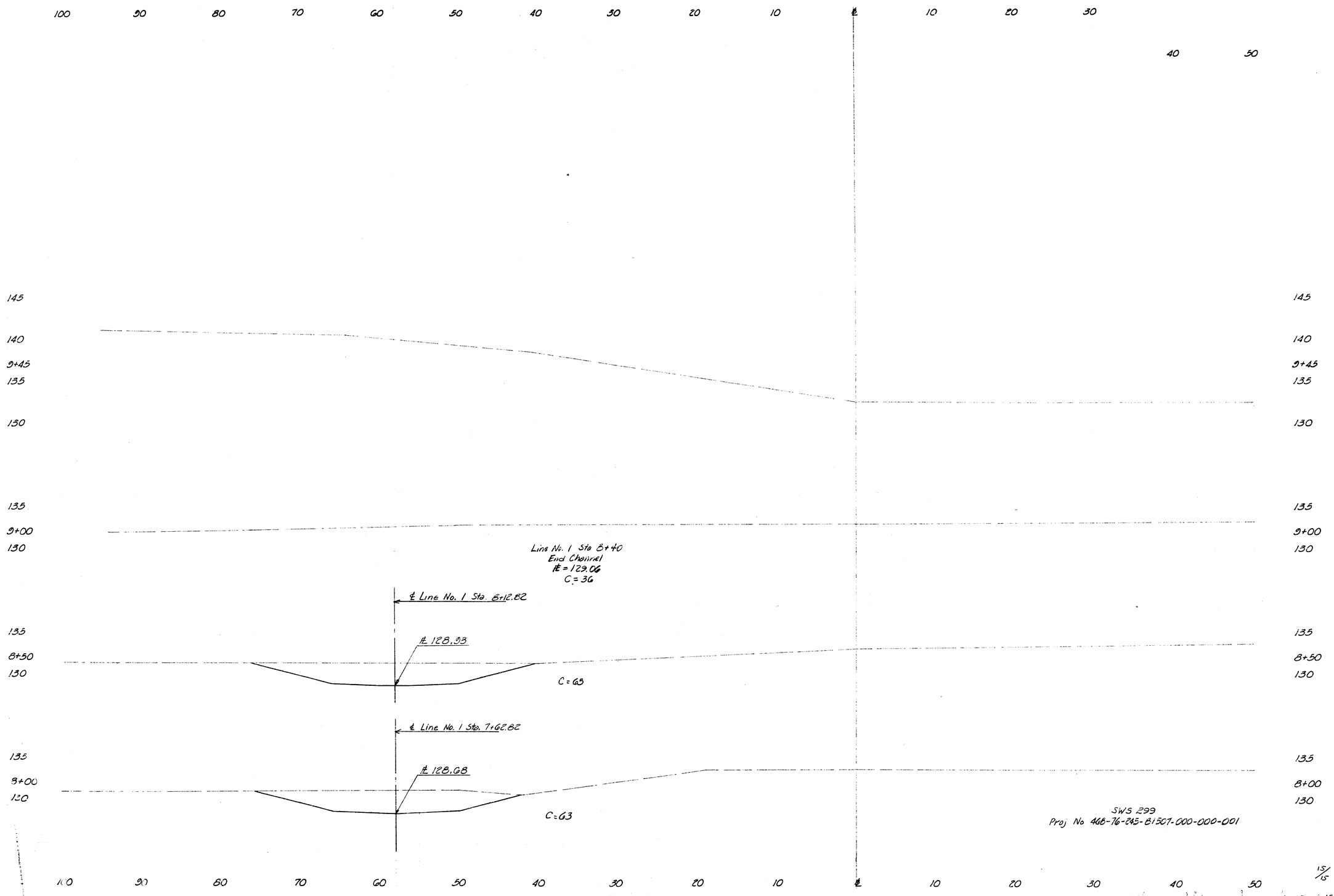

15/15

Sh No 15 of 15