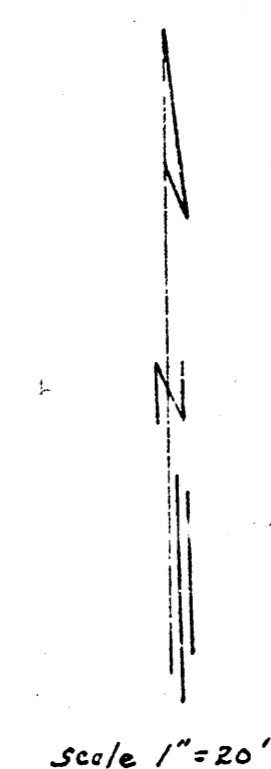
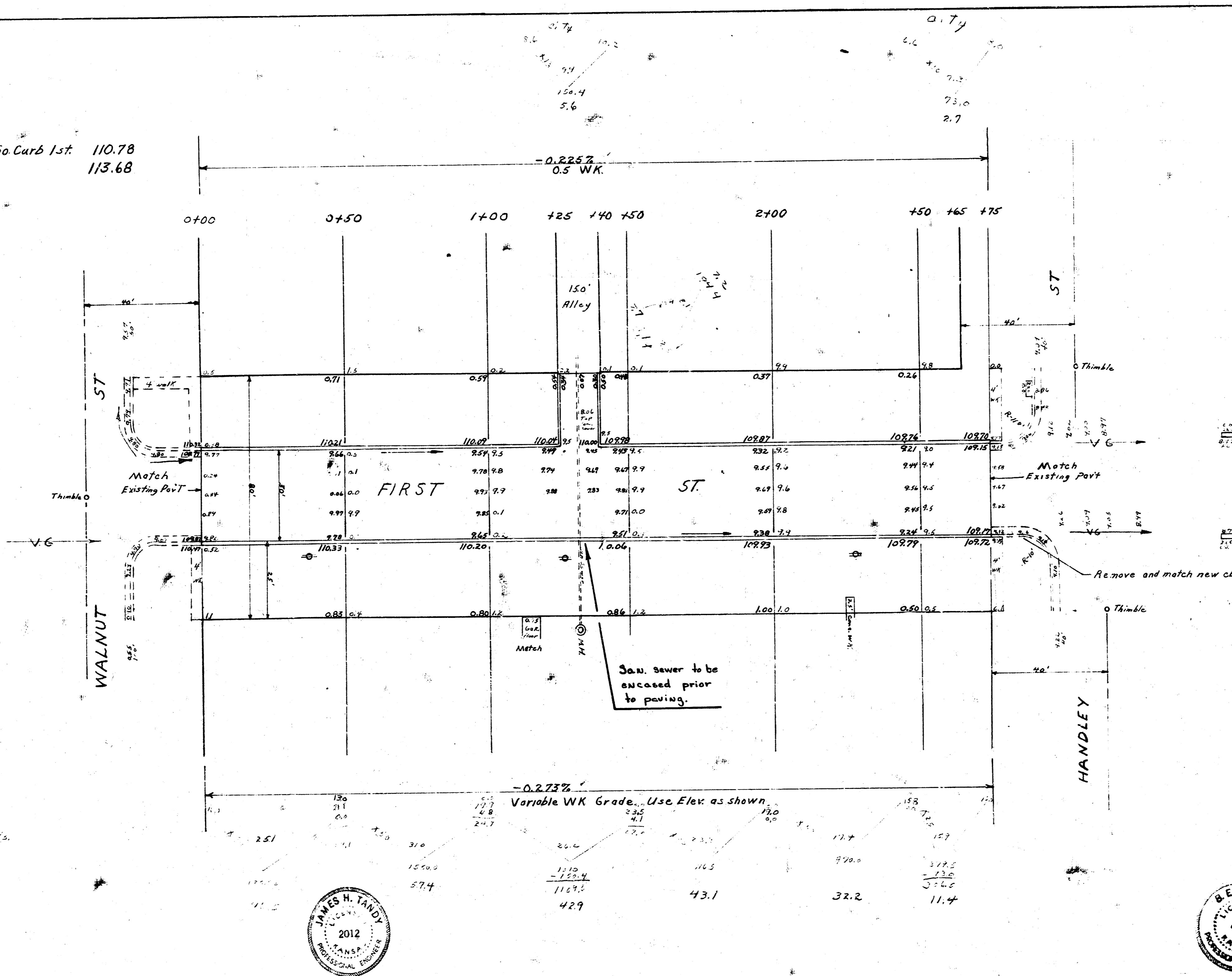



BM-R in Ritchie 1.5' W. of W.L. Walnut - So Carb 1st 110.78  
 BM-S.W. Cor. bot. step on Ho 302 Seneca 113.68  
 Base Line = 2 Proj.



EXCAVATION

City	Prop.
15.5	234.5
17.1	237.0



**FIRST STREET**  
 EL WALNUT TO W.L. HANDLEY  
 30' CONC. & C.B.  
 CITY OF WICHITA, KANSAS  
 B.E. SMITH CITY ENGINEER  
 DATE MAR. 14 1939 PROJ. NO. G18-181