


B.M. 12224 Standard on S.E. cor. 9th St. & West St.
 B.M. 12324 S.E. cor. conc. park Mass. & 3830 W. 8th St.
 Stationing on S.E.




Curve Data Based On Face Of

S. C.	R = 327.40	Δ = 101° 34'
Stationing	Chin & Util. S. C.	Def. C.
0+00	P.C.	
0+57	36.17	5° 0' 49"
0+57	P.R.C.	
1+114	38.27	Same

W.L. Lot 1, Block A,
 QUINDARO PARK ADDN.


Excavation		Fill	
Prop	City	Prop	City
955.5	422.5	0	0
10% 95.6	42.3		
1051.1	464.8 Cu yds		



1/4

8TH ST
 W.L. Lot 1, Block A, QUINDARO
 PARK ADDN TO E.L. NESSLER
 26-2-30AC
 CITY OF WICHITA KANSAS
 B.E. SMITH CITY ENGINEER
 APRIL 1957 DRAWING CH-372

Surveyed by B. J. [unclear]
 Checked by [unclear]



8th St.
 Proj. No. C14-372

8/4