
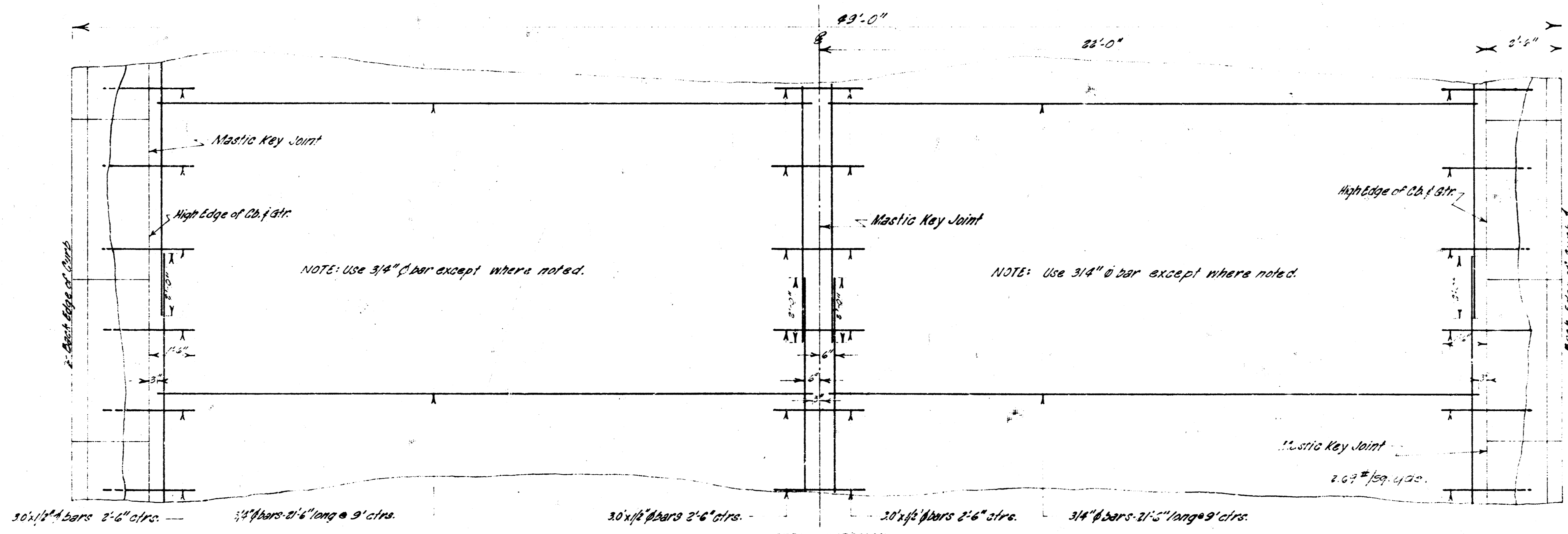


THIRTEENTH STREET  
 WL. WOODLAWN BLVD - E.L. ARMOUR LANE  
 C19-38




TYPICAL SECTION  
 Scale: 1" = 2'-0"



STEEL PATTERN  
 Scale: 1" = 2'-0"



1  
5



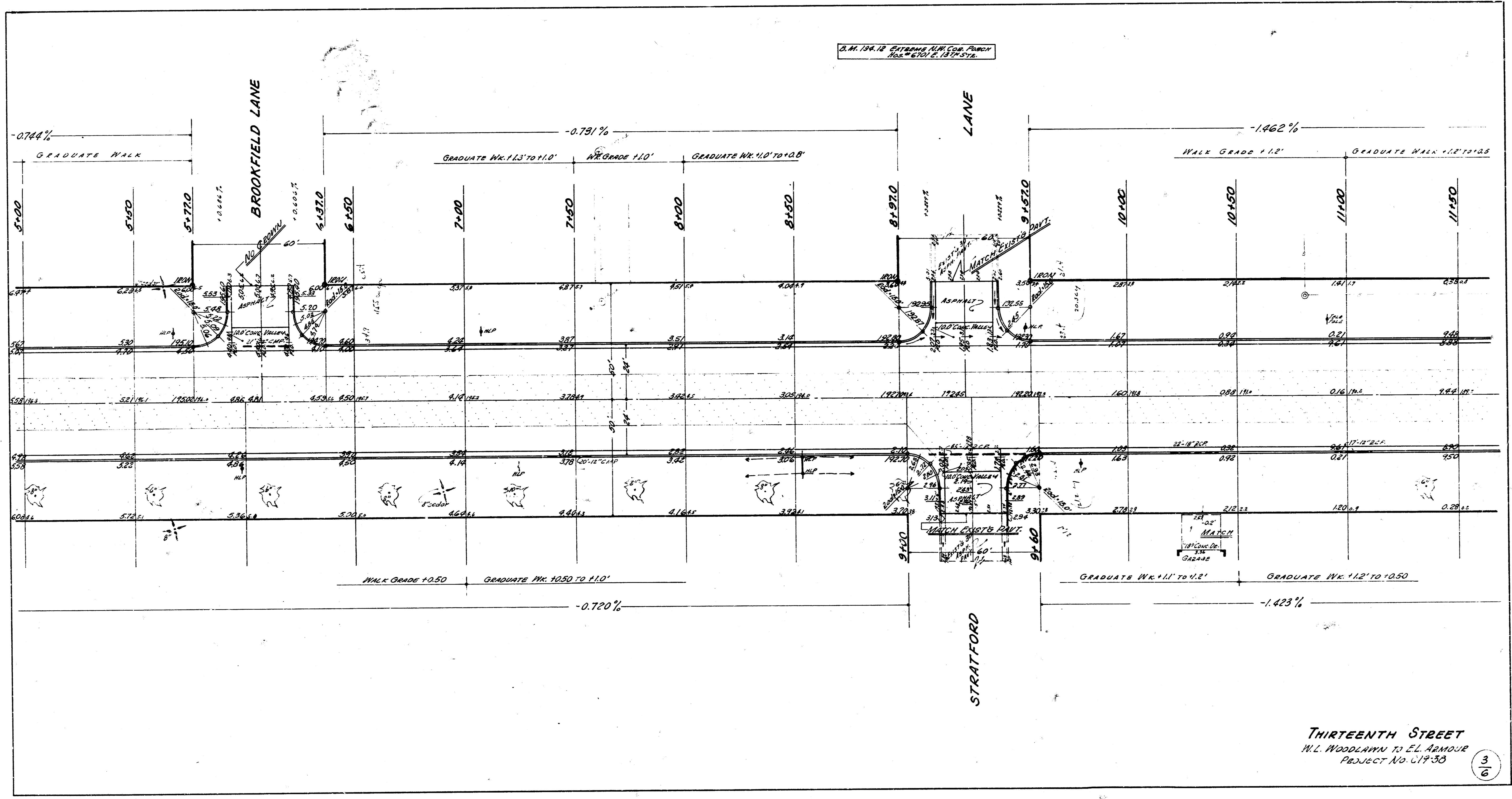
Youngs in 795  
Seal  
City Engineer



Name of Project <b>THIRTEENTH STREET</b>	
Project Limits W. WOODLAWN TO E. ARMOUR	
Type of Construction 26" 8" 30" ASPH. CONC. WIDEN TO 48" 8" ASPH. CONC.	
Department of Public Works - Engineering Division <b>City of Wichita, Kansas</b>	
B.E. Smith	City Engineer
Date - July 1931	Proj. No. C19-38

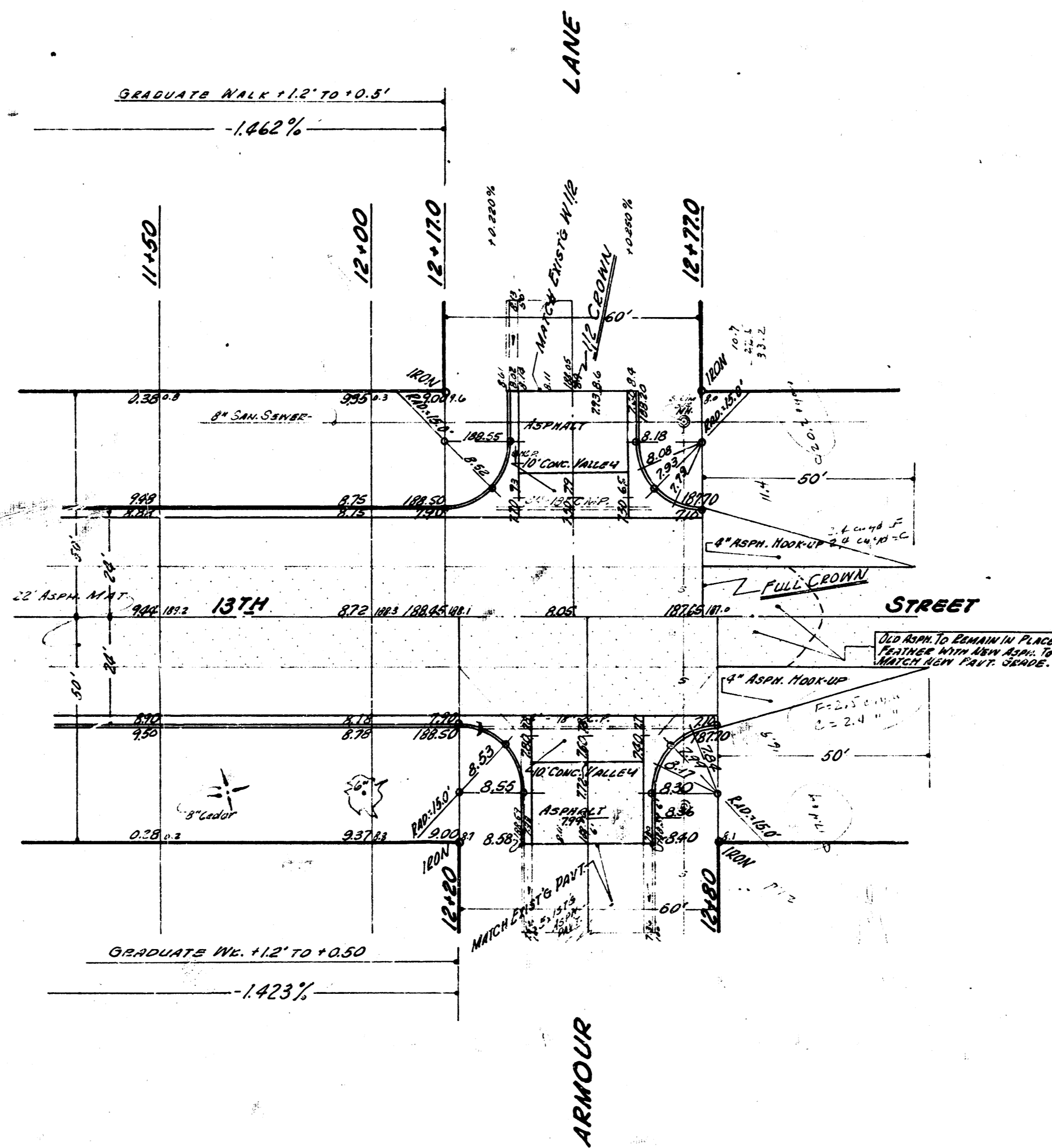
6/10

D.M. 134.12 EXTENSION N.W. COR. PARCEL  
Nos. 6701 & 1374 S.W.



THIRTEENTH STREET  
W.L. WOODLAWN TO E.L. ARMOUR  
PROJECT NO. C17-33

D.M. 1839 CHICAGO U.S. CO. STONE MARK 42.13' CH. ARMOUR



THIRTEENTH STREET  
W.L. WOODLAWN TO E.L. ARMOUR  
PROJECT NO. C1933