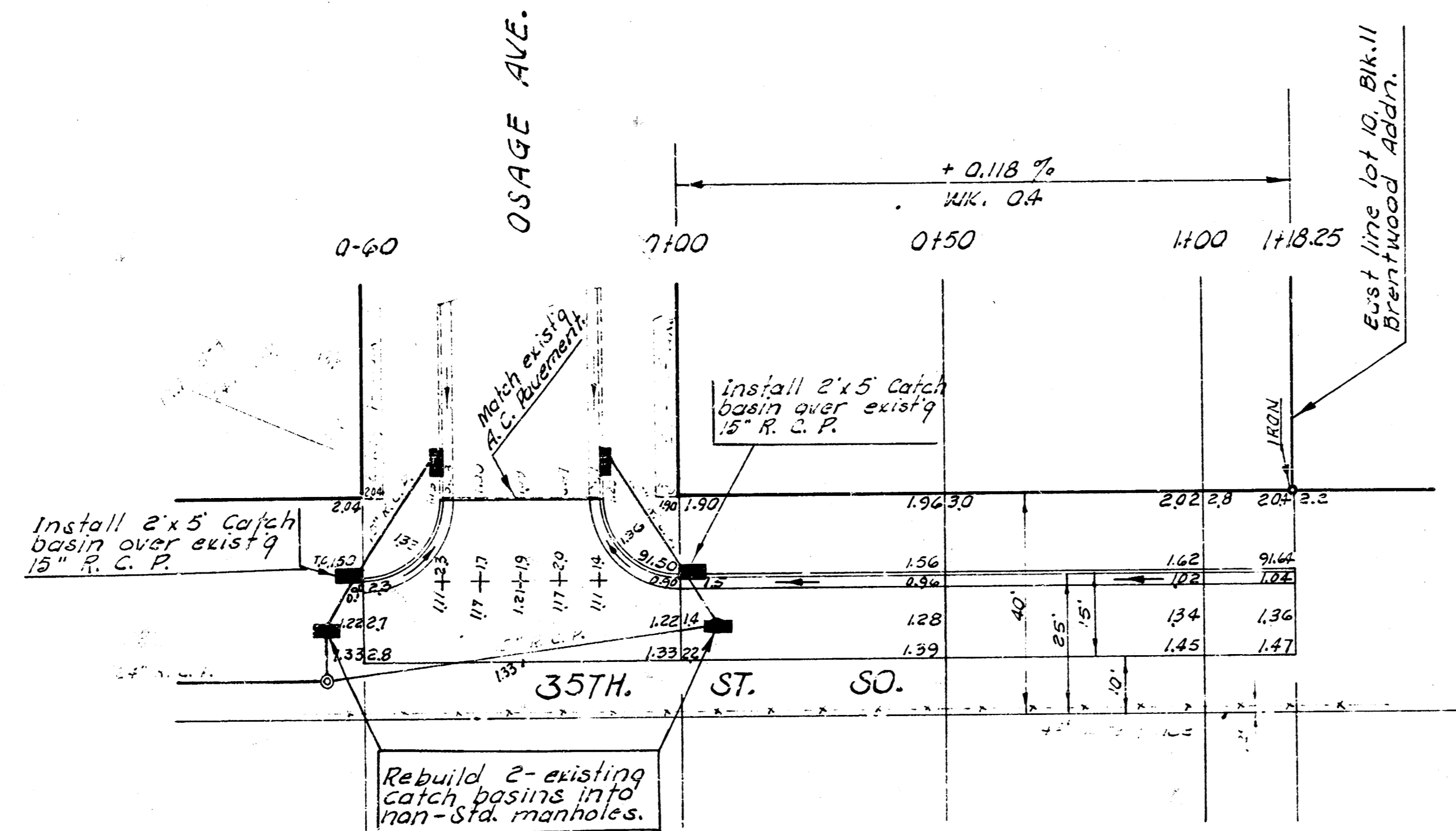



B. S. 94.85 "P" on E. S. E. rad. of drive, N. ab. 35th St. So., 25' E. of W. end Pav. Sta. 141517
 3. N. 95.71 (11.2) on top of 3" Tee, Gas regulator NS 35th So. 700' E. of Osage.
 Stationing and base line on North Prop. line.




EARTHWORK
Excavation

CITY	PROP.
-79.4	115.5
7.9	11.6
87.3 cu. yds.	127.1 cu. yds.

NOTE: TO FIELD ENG. & CONTRACTOR:
 Incidental drainage to be built
 by others.

N 1/2 35TH. ST. SO.
 WL OSAGE - EL LOT 10, BLK. II
 BRENTWOOD ADDN.
 13 - 2 - 15' A. C.
 CITY OF WICHITA, KANSAS
 B. E. SMITH CITY ENGINEER
 MAY 1960, PROJ. NO. C19-130



1/2