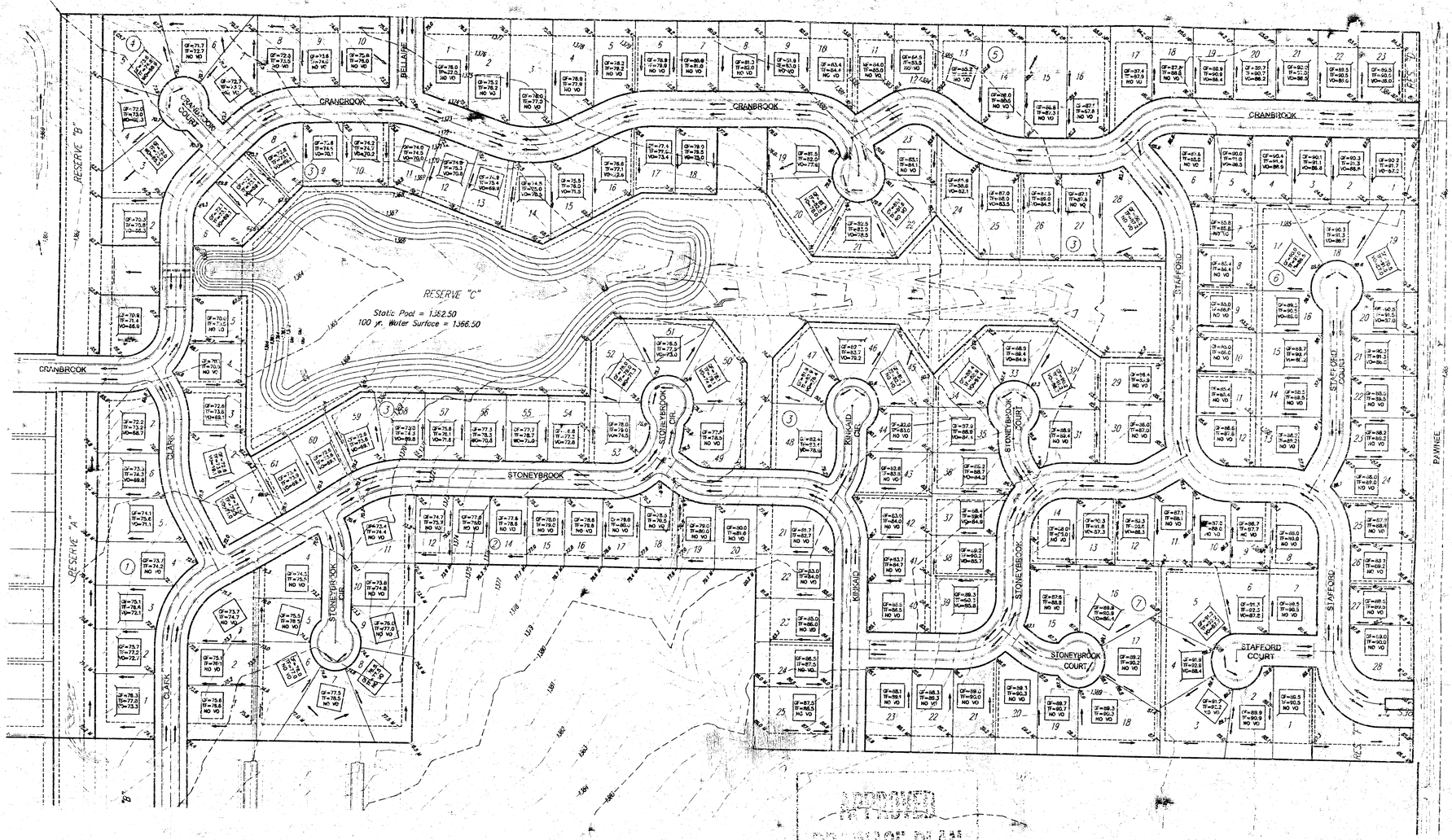

BENCH MARKS

BENCH MARK #1: 1625 BRASS PLUG 28' S. & 5.30' W. OF CENTERLINE INTERSECTION OF CLARK & PAWNEE
ELEV.=1388.25 NGVD

BENCH MARK #2: CITY OF WICHITA STD. DISC 20.8' W & 54.5' S OF CENTERLINE INTERSECTION WALTON & PAWNEE
ELEV.=1379.60 NGVD

KENNETH W. LEE
15375
2-5-02

APPROVED
CHANGE PLAN

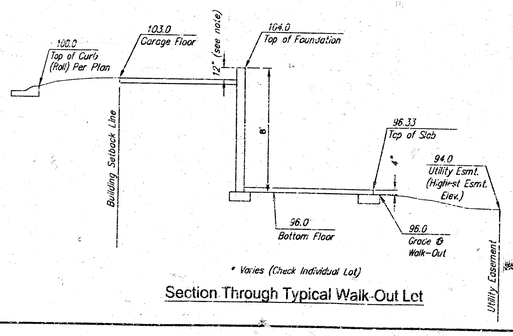

Section Through Typical Walk-Out Lot

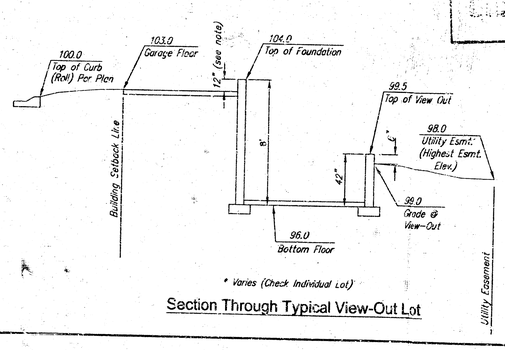

Section Through Typical View-Out Lot

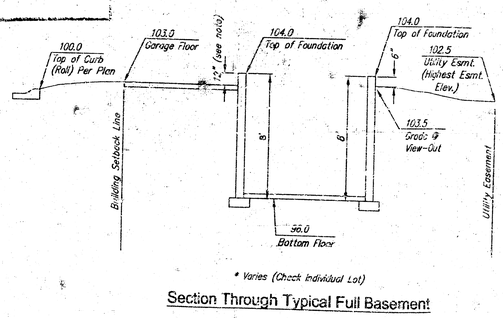

Section Through Typical Full Basement

NOTE: GRADES PROPOSED AT THE TIME OF HOME CONSTRUCTION MAY DIFFER FROM GRADES ON THIS PLAN. A DETAILED LOT GRADING PLAN STAMPED BY A PROFESSIONAL ENGINEER WILL BE REQUIRED FOR ANY LOT WHOSE PROPOSED GRADES DEVIATE FROM GRADES INDICATED HERE.

REVISED Feb. 5, 2002

BRENTWOOD SOUTH ADDITION
GRADING PLAN
WICHITA, KANSAS

Ruggles & Bohm, P.A.
Engineering, Surveying, Land Planning
924 North Main
Wichita, Kansas 67203
www.rbkansas.com
(316) 264-8008
(316) 264-4621 fax
E-mail: info@rbkansas.com

DESIGN	KWL
DRAWN	RA/KWL
REVIEW	
APPROVED	
DATE	June 8, 200.
DRAWING FILE	grading plan
PROJECT NUMBER	454