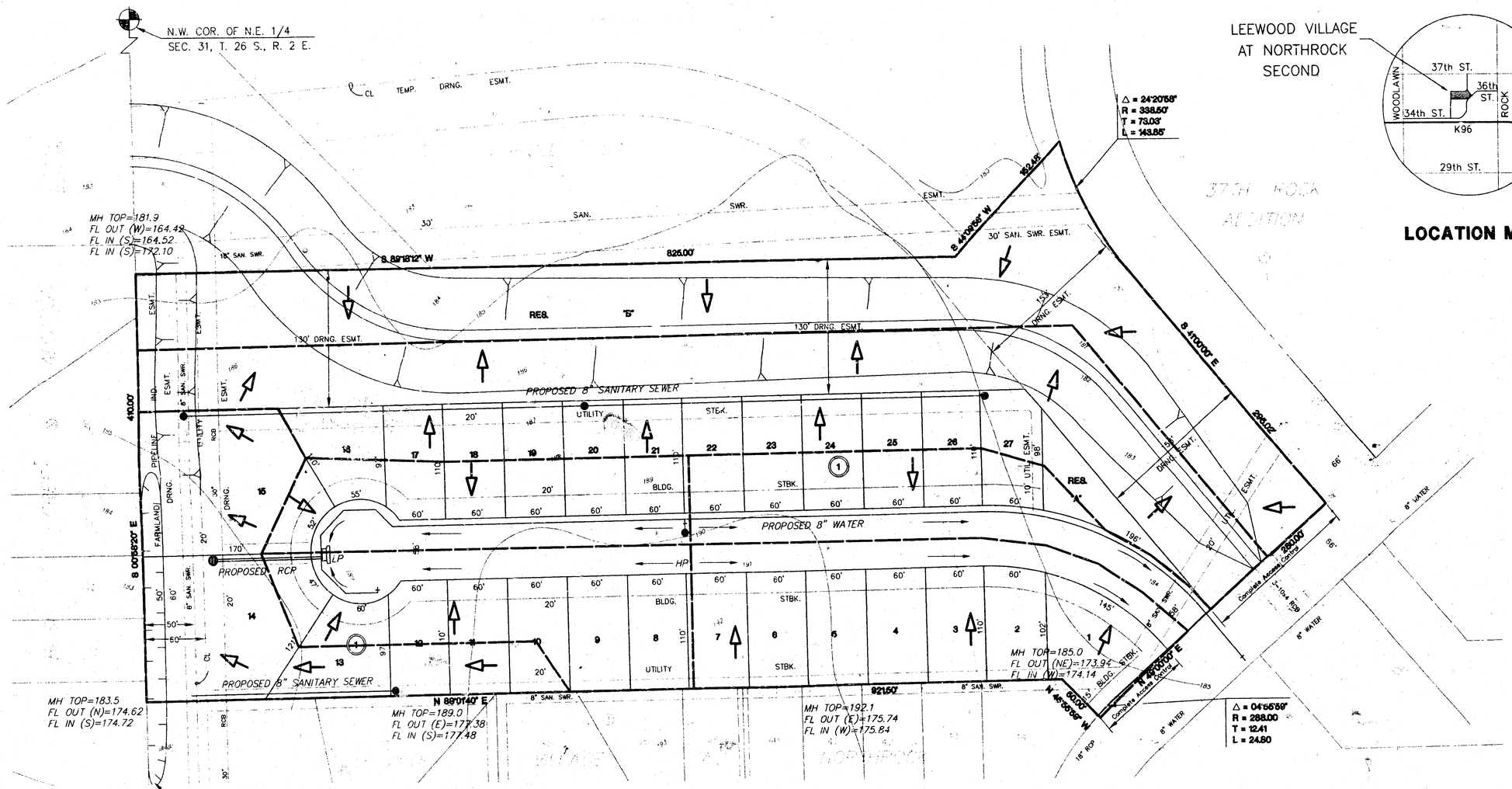

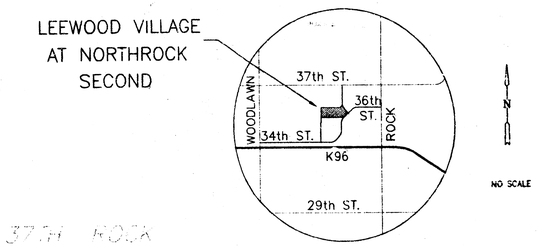

LOCATION MAP

CONSTRUCT PROTECTIVE BERM & SOFT SWALE TO REDIRECT HISTORIC WESTERLY FLOW NORTH TO DRAINAGE DITCH

BENCHMARK:

Conc. Nail on N. Edge of M.H. 72' E. of Center Sec. 31, 26S, 2E.
Elev.=194.16 (City Datum)

DRAINAGE & UTILITY CONCEPT

LEEWOOD VILLAGE AT NORTHROCK SECOND

OWNER: LEEWOOD HOMES INC.
6130 LEGION
WICHITA, KANSAS 67204

LEEWOOD VILLAGE AT NORTHROCK SECOND

Design	GJA
Drawn by	KKL
Checked by	
Date	6/20/94
Job no.	
Sheet	1
of	1

MID-KANSAS ENGINEERING CONSULTANTS INC.
3500 NORTH ROCK ROAD
BUILDING #800
WICHITA, KANSAS 67226
(316) 636-5566

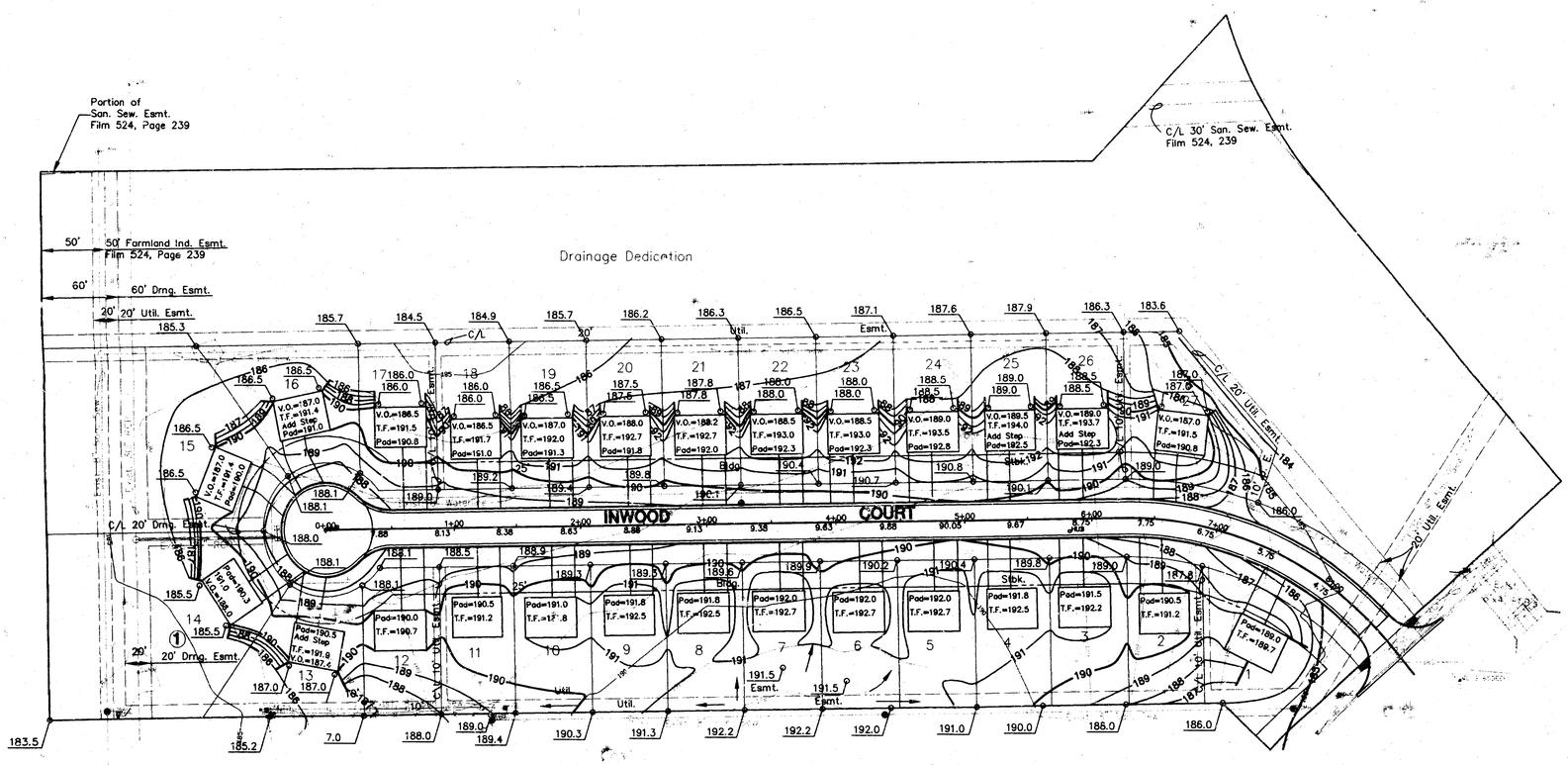

N

SCALE: 1" = 50'
0 50 100

LEGEND

P.V.O. = Partial View Out
V.O. = View Out
T.F. = Top of Foundation Wall
Pad = Elevation at Garage Opening

APPROVED
DRAINAGE PLAN

GREGORY J. ALLISON
LICENSED
11159
PROFESSIONAL ENGINEER
9/7/94

LEEWOOD VILLAGE AT NORTHROCK SECOND	Design GJA
	Drawn by WNJ
GRADING PLAN	Checked by GJA
	Date SEPT., 1994
	Job no. 9475GRAD

MID-KANSAS ENGINEERING CONSULTANTS INC.
3500 NORTH ROCK ROAD
BUILDING #800
WICHITA, KANSAS 67226 (316) 636-5566

Sheet 1 of 1