BENCHMARKS:
BM #1: RR Spike on North Face of Power Pole approx. 1660' West of Ridge Road in South R/W of 37th St. N.
Elev. = 1331.57

BM #2: " □ " Cut Top of Curb Inlet on North Side of Northwind approx. 790' West of Ridge Road
Elev. = 1331.06

BM #3: " □ " Cut Top of Curb Inlet of North Side of Northwind approx. 290' West of Ridge Road
Elev. = 1329.88

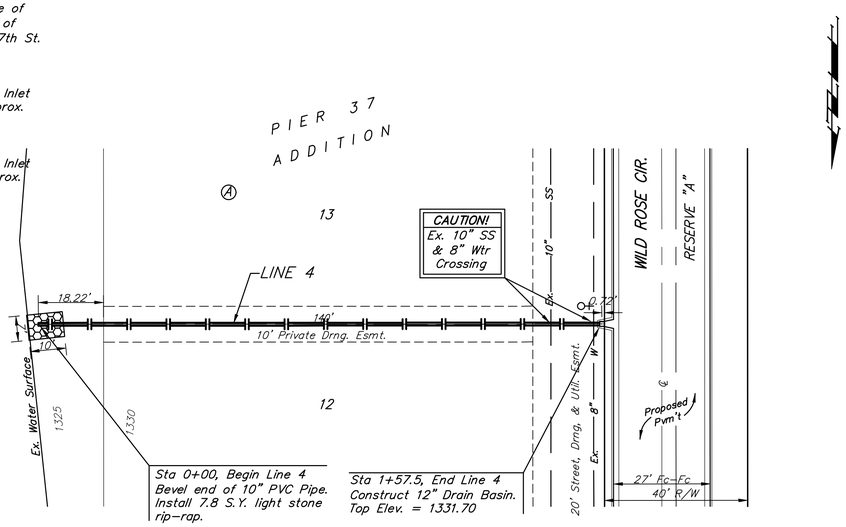

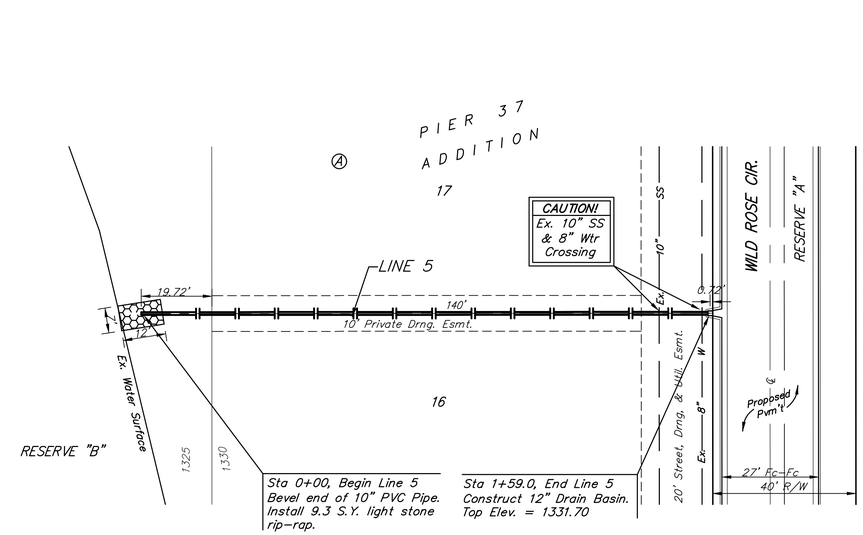

Scale: 1" = 20' Horizontal
1" = 5' Vertical
• = Iron

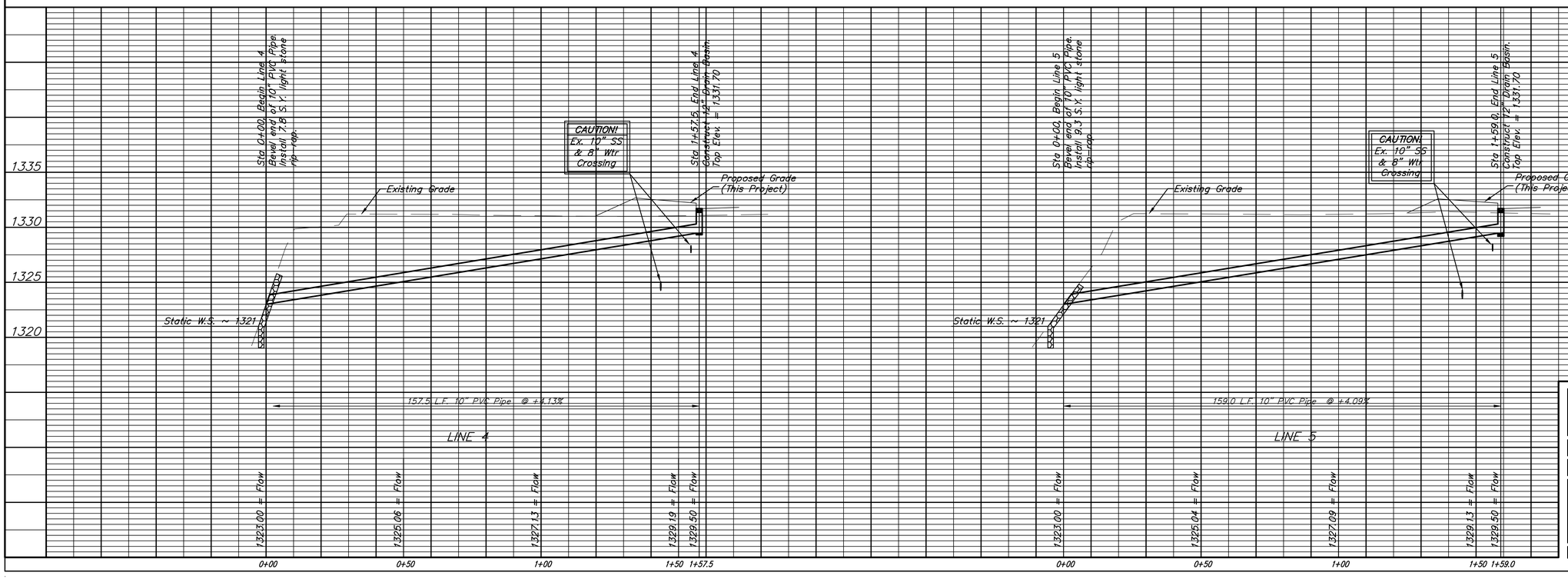

Baughman

PIER 37 ADDITION
LINES 4 & 5
STORM WATER SEWER IMPROVEMENTS

Baughman Company, P.A. 315 Ellis St. Wichita, KS 67211 P 316-262-7271 F 316-262-0149
ENGINEERING | SURVEYING | PLANNING | LANDSCAPE ARCHITECTURE

PROJECT NUMBER	DESIGN AEG / DRAWN TMS
REVISIONS:	APPROVED AEG / DATE 04/07
	SCALE Noted
	SHEET 18 OF 36

E:\Eng\Pier 37\sws3.dwg 06-11-E692