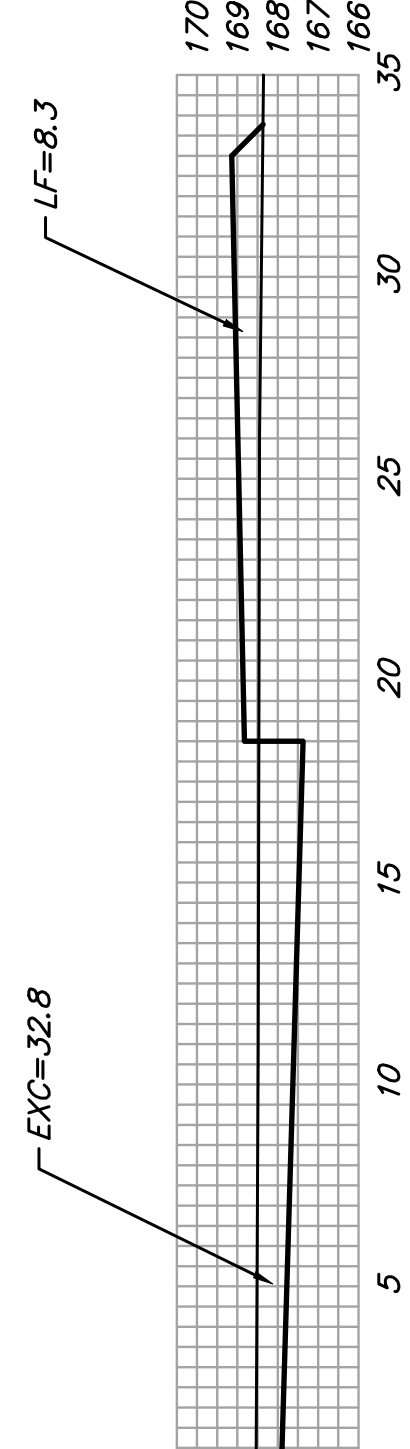
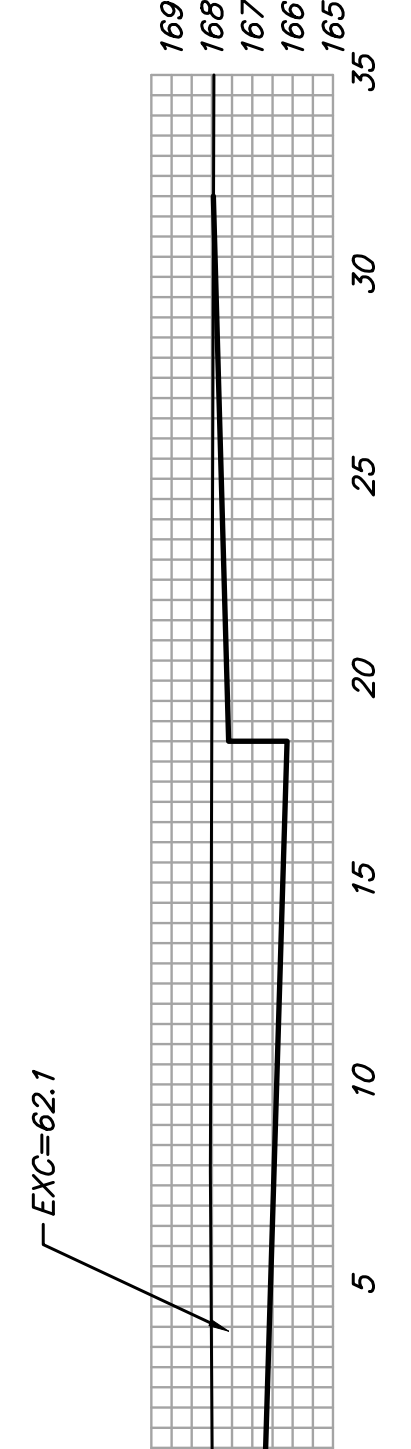


EXC = 66.8
LF = 0.0
CF = 0.0



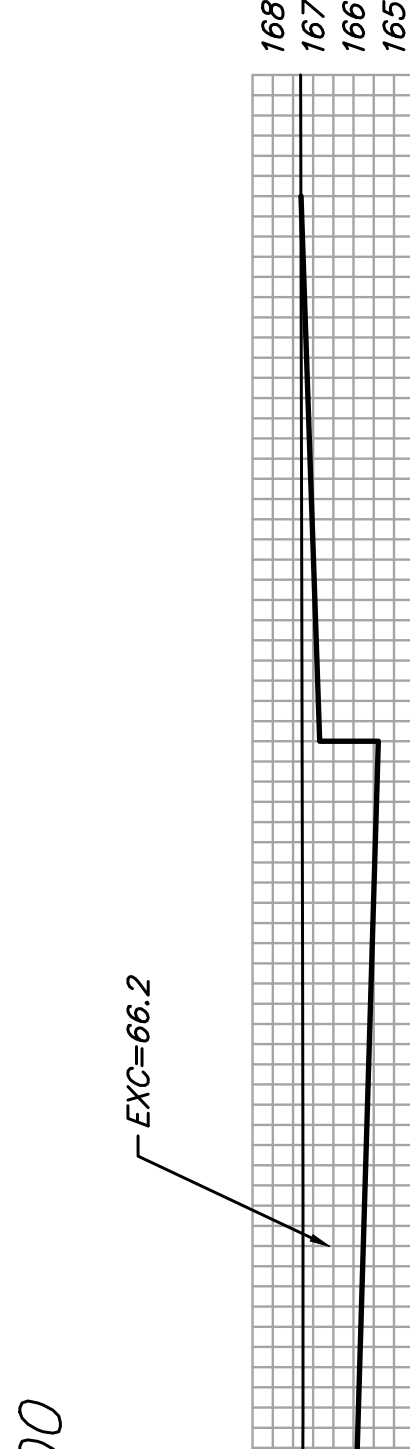
38'

EXC = 157.0
LF = 0.0
CF = 0.0



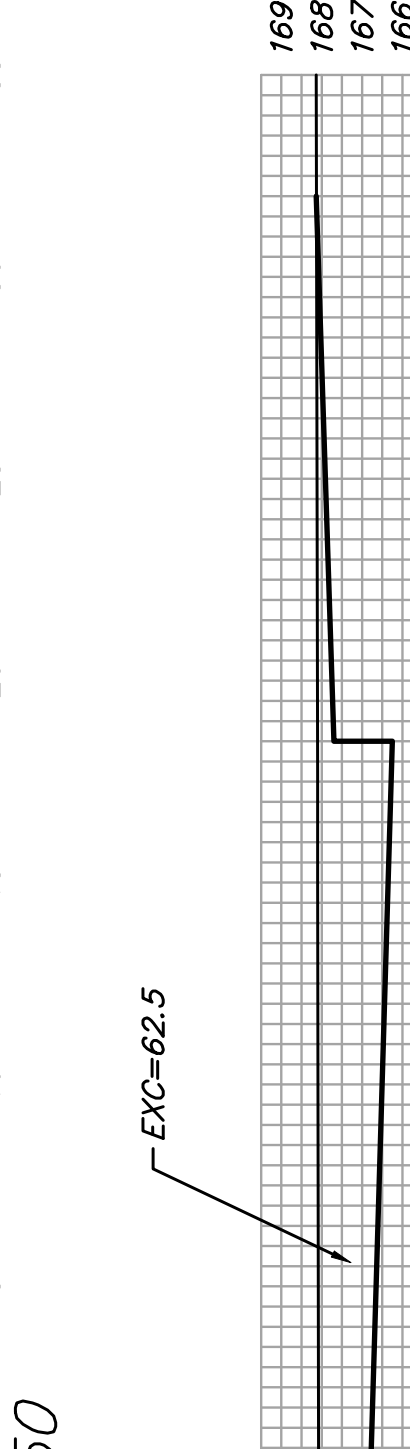
50'

EXC = 160.8
LF = 0.0
CF = 0.0



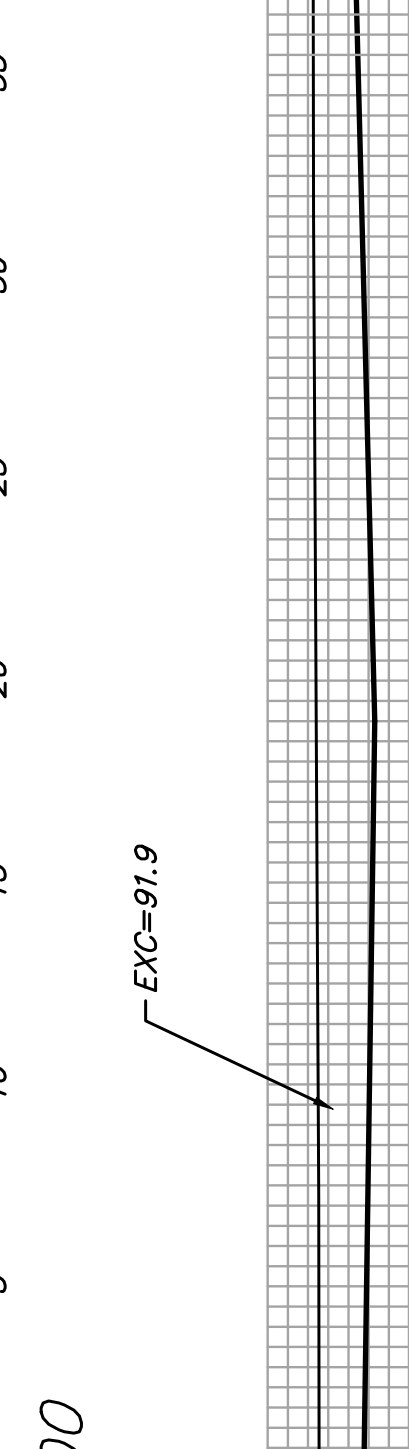
50'

EXC = 119.2
LF = 0.0
CF = 0.0



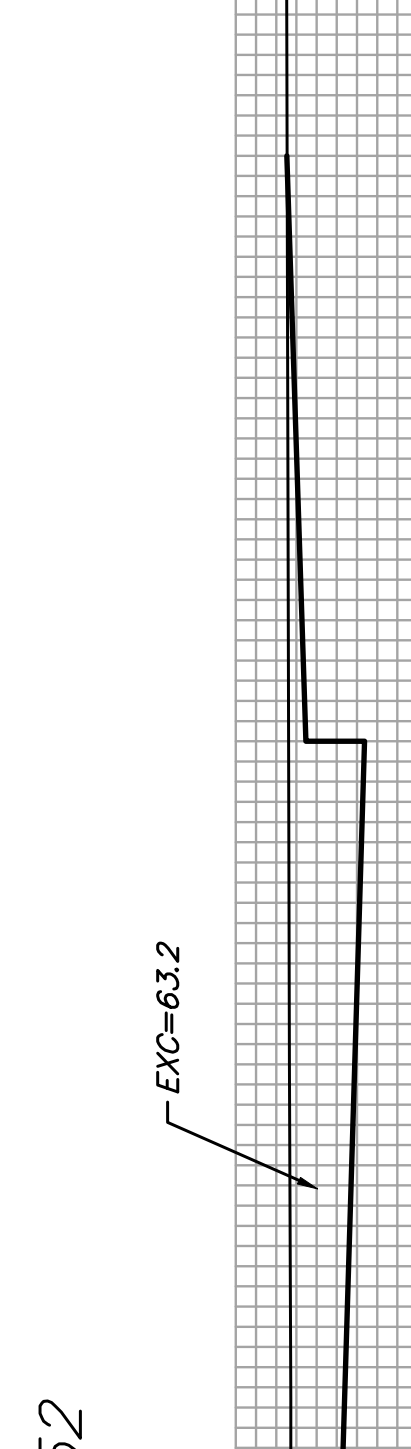
50'

EXC = 137.2
LF = 0.0
CF = 0.0



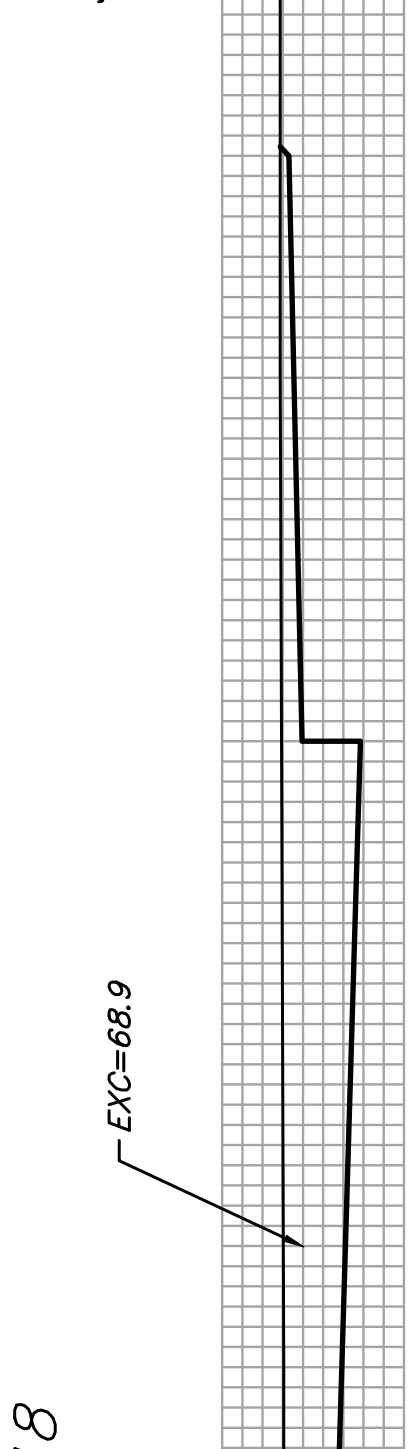
48'

EXC = 97.7
LF = 0.0
CF = 0.0



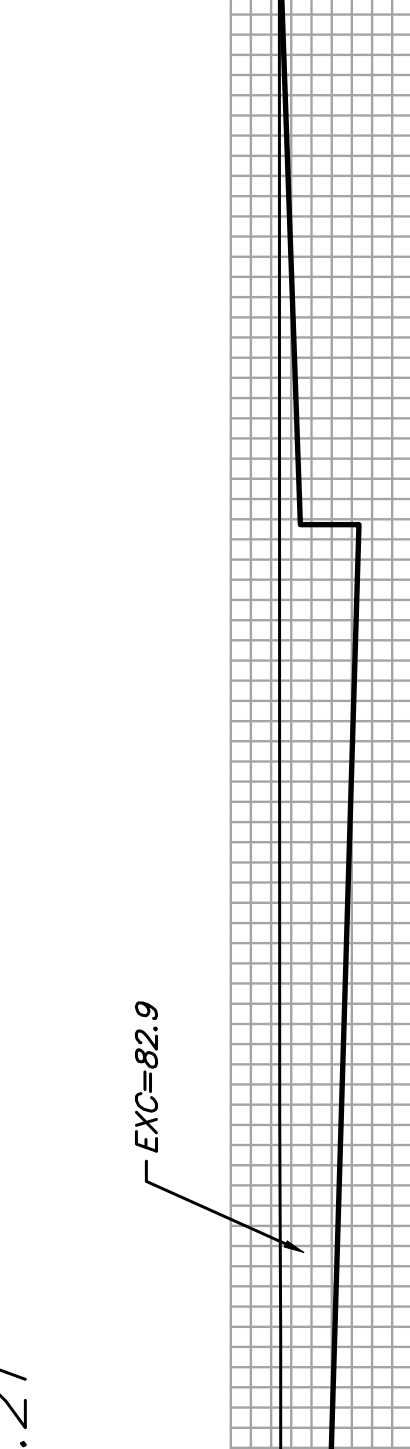
34'

EXC = 90.0
LF = 0.0
CF = 0.0



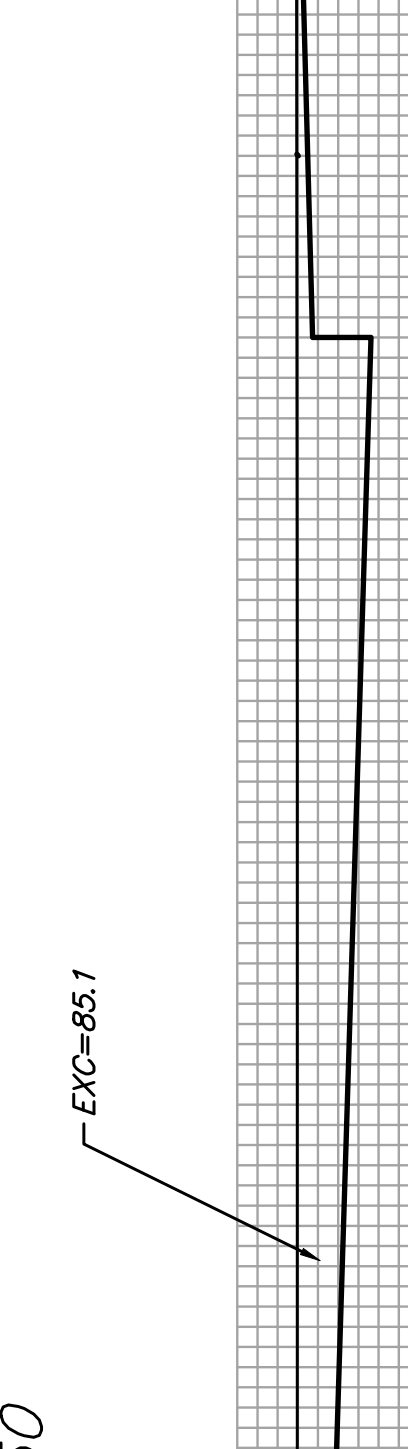
36.79'

EXC = 87.7
LF = 0.0
CF = 0.0



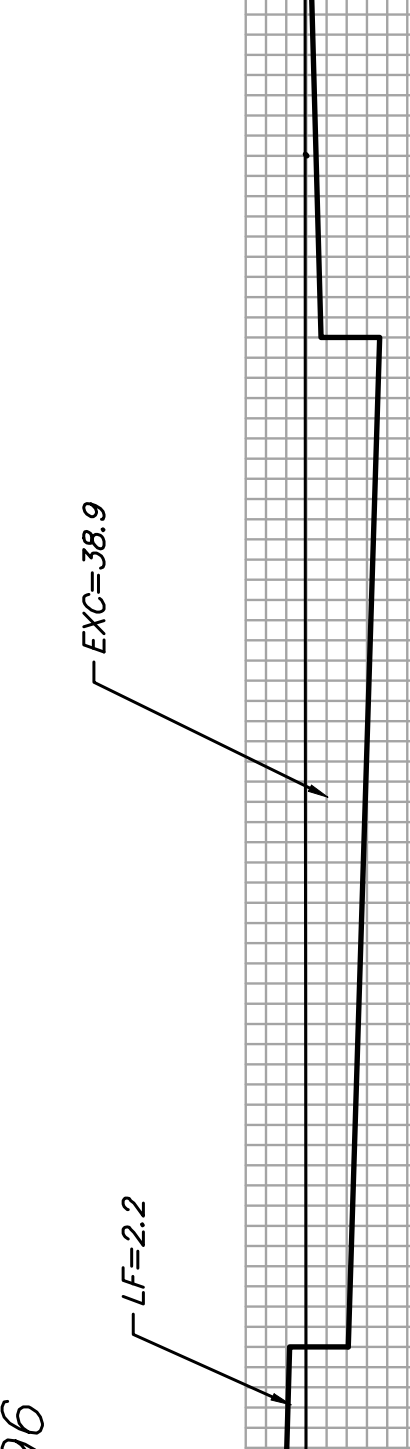
31.21'

EXC = 168.0
LF = 0.0
CF = 0.0



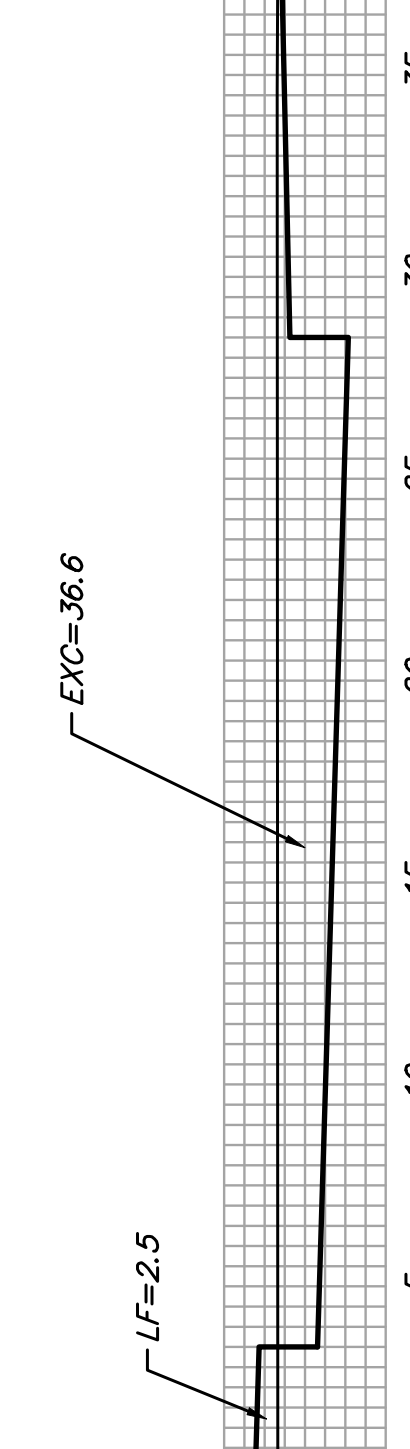
54'

EXC = 15.3
LF = 0.2
CF = 0.0



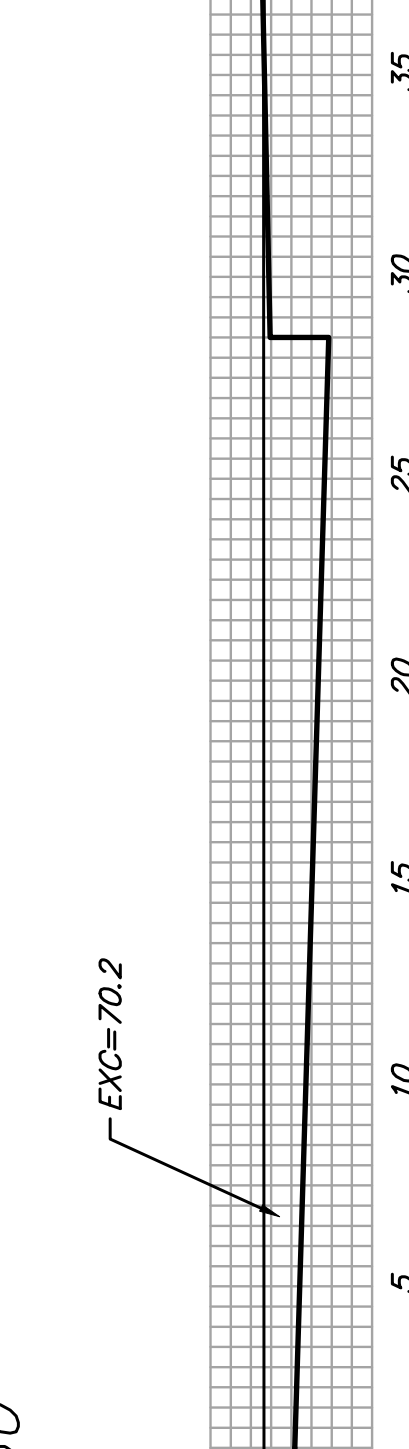
5'

EXC = 90.0
LF = 3.6
CF = 0.0




31'

EXC = 13.6
LF = 0.3
CF = 0.0



5'

EXC = 13.6
LF = 0.3
CF = 0.0



0+55

10TH STREET NORTH

SHEET TOTAL:
EXCAVATION = 1,203.3 C.Y.
LOOSE FILL = 13.9 C.Y.
COMPACTED FILL = 0.0 C.Y.



Baughman Company, P.A. 315 Ella St. Wichita, KS 67211 P 316-262-7271 F 316-262-0149
ENGINEERING | SURVEYING | PLANNING | LANDSCAPE ARCHITECTURE
PROJECT NUMBER 472-83881 SHEET 41 OF 53
E:Eng\Liberty Park 3rd\Phase 1\XS1 03-09-E701