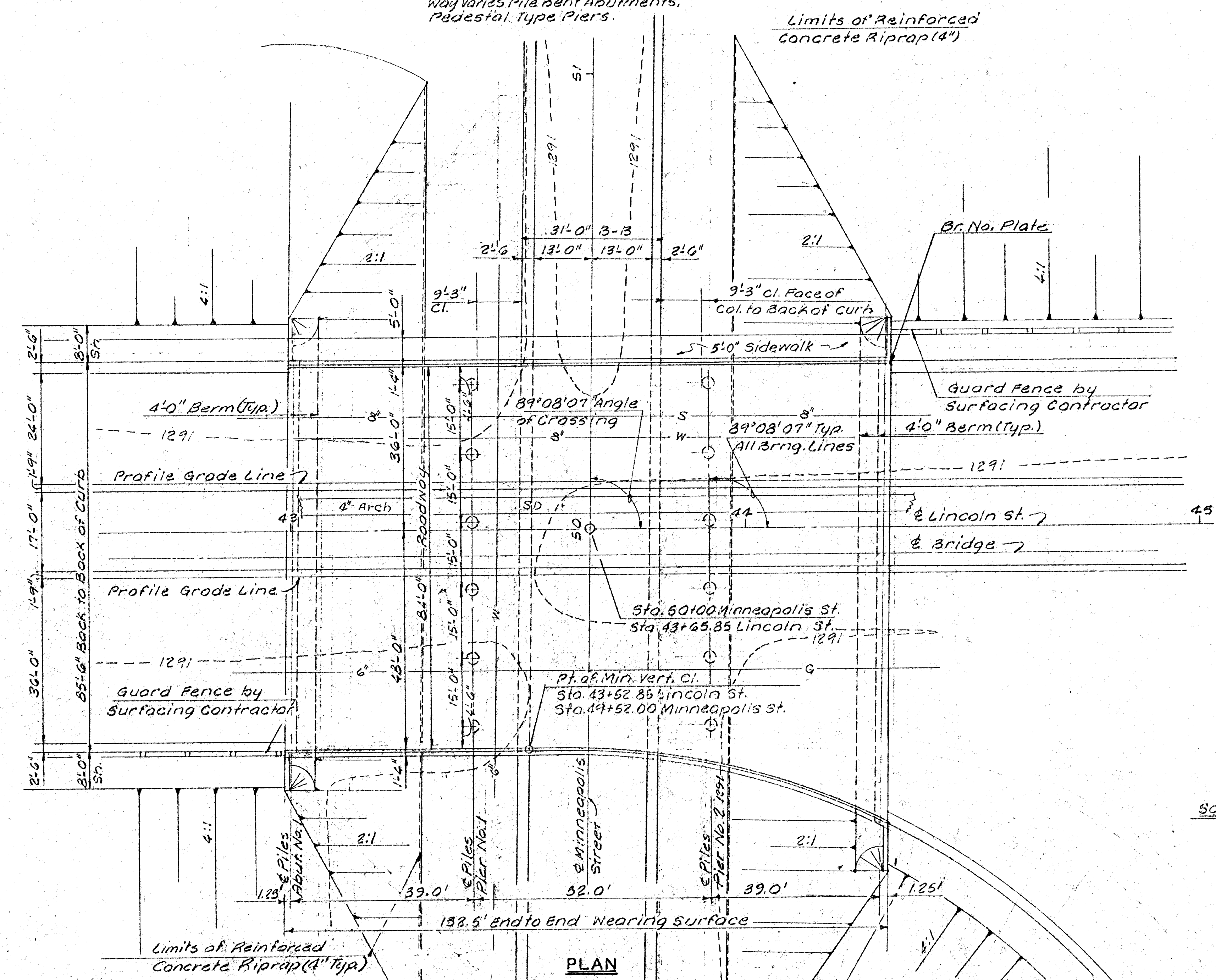
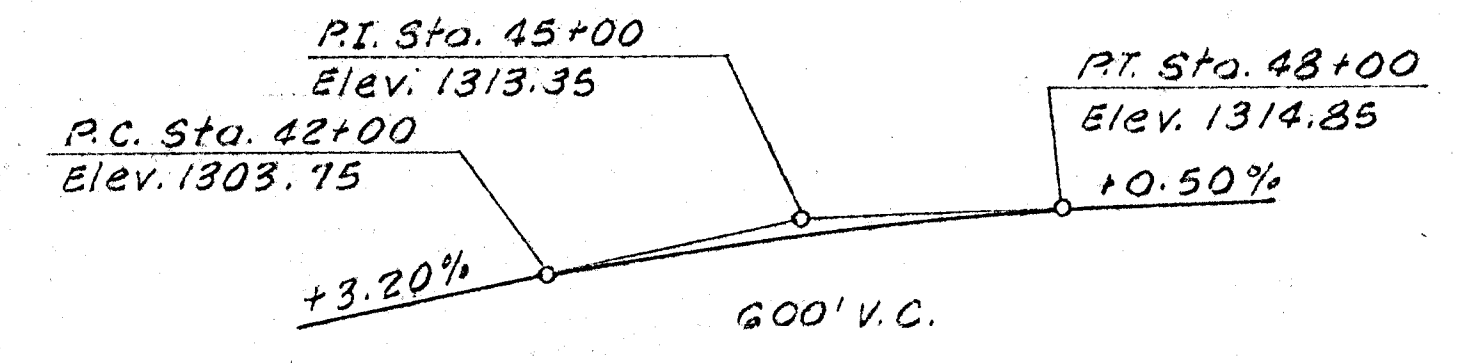
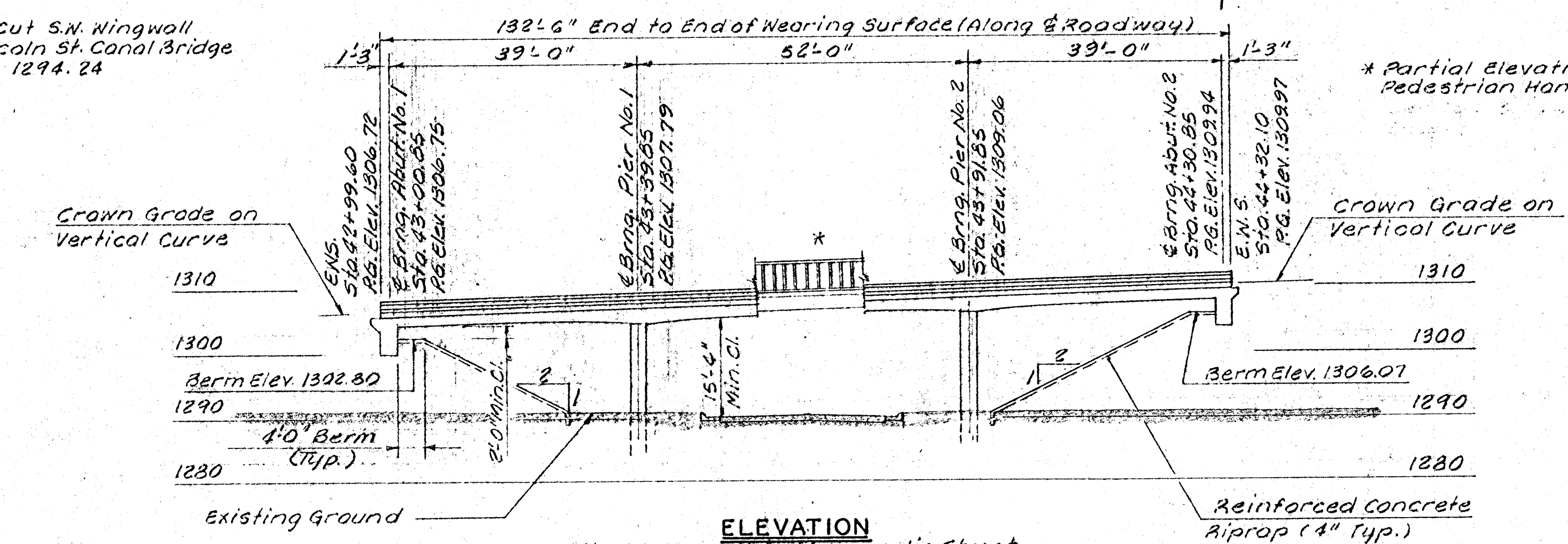


B.M. # "a" Cut S.W. Wingwall  
Lincoln St. Canal Bridge  
Elev. 1294.24

B.M. # "a" Cut N. End N.E.  
Return Ash & Mesita  
Elev. 1290.30

PUB. ROAD DIV. NO.	STATE	PROJECT NO.	FISCAL YEAR	SHEET NO.	TOTAL SHEETS
5	KANSAS	X		92	229

\* 35W-87135W-1(33)46



Scale: 1" = 15'

Note: Design Loading HS 20-44  
AASHTO Specs. 1969 Edition.

NO.	DATE	REVISIONS	BY	APP'D.
3				
2				
1				

STATE HIGHWAY COMMISSION OF KANSAS  
BRIDGE NO. 35W-87-13.98 STA. 43+65.85

CONSTRUCTION LAYOUT  
LINCOLN ST. OVER MINNEAPOLIS ST.

PROJ. NO. 35-87135W-1(33)46 SEDGWICK CO.

WILSON & COMPANY  
ENGINEERS & ARCHITECTS  
SALINA, KANSAS

DESIGNED J.L.M. TRACED J.A.B. CHECKED R.W.A.