

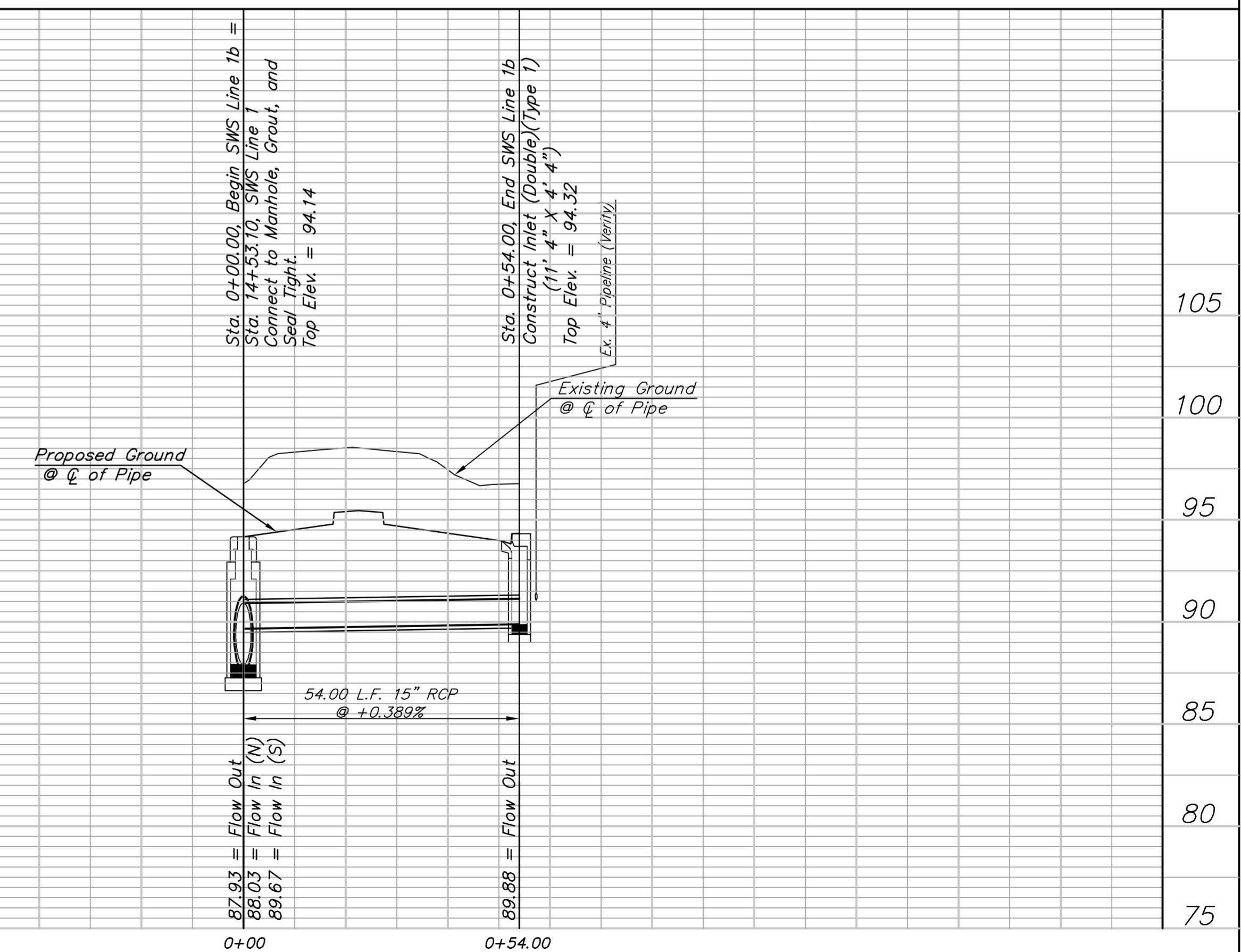
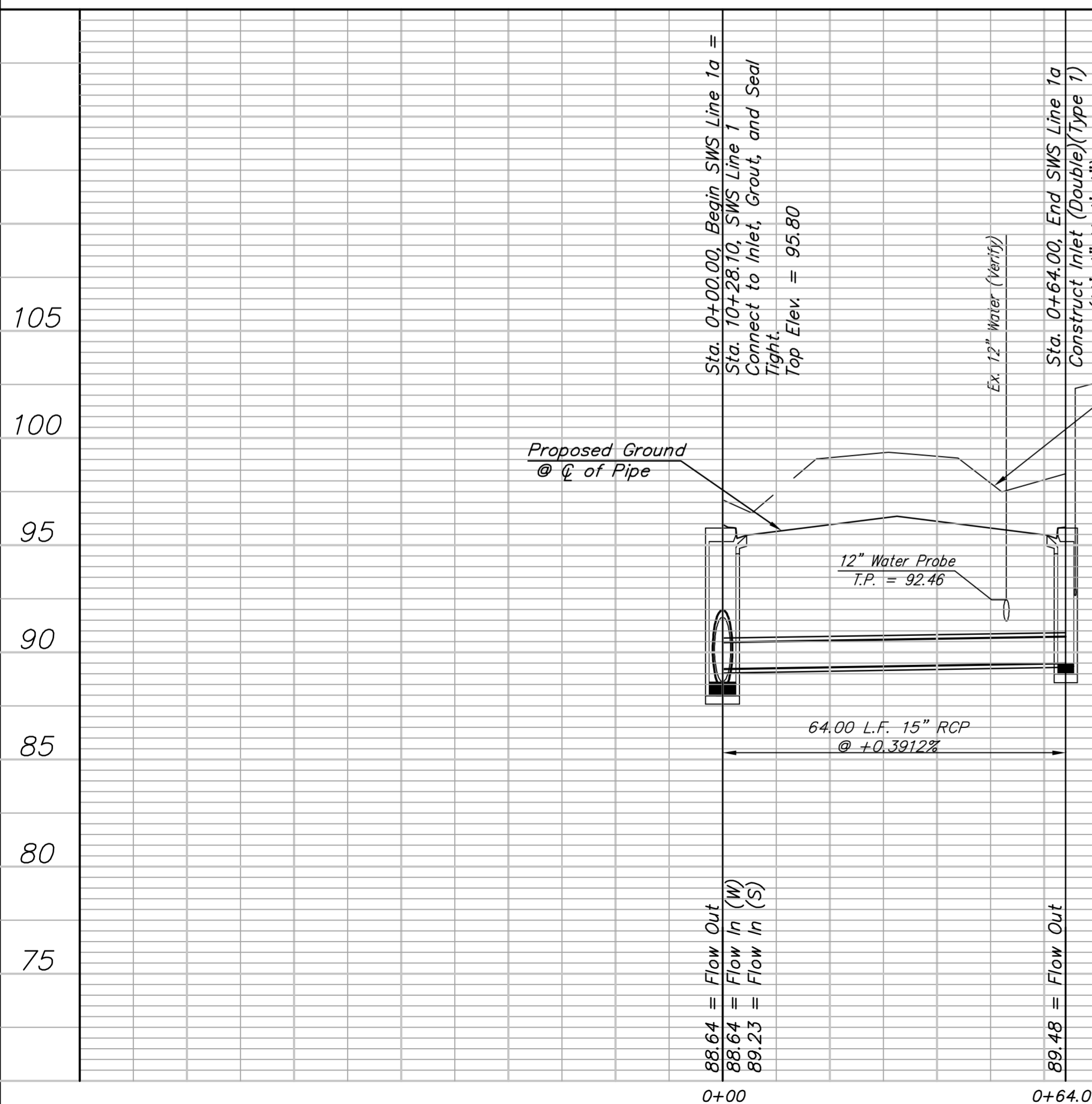
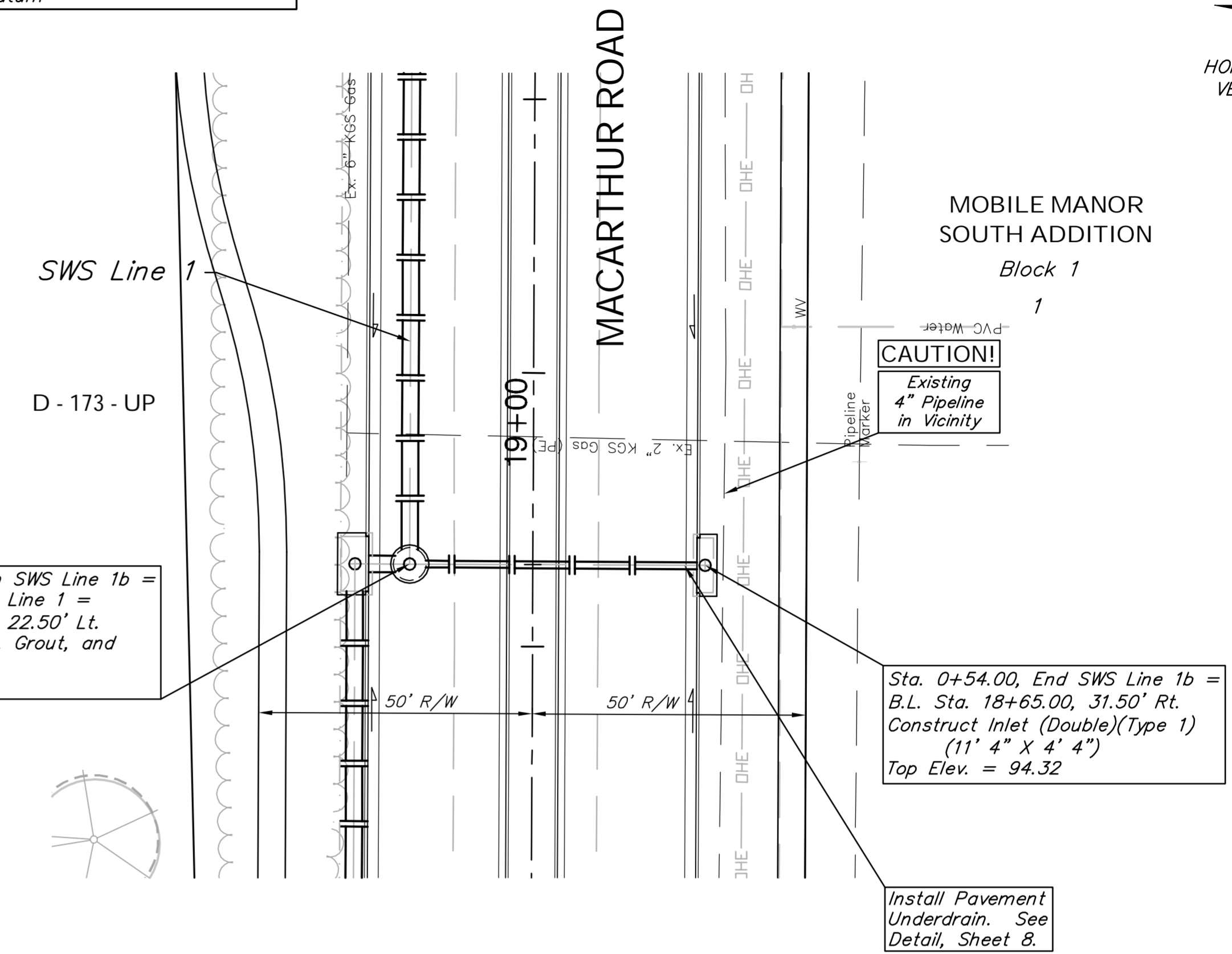
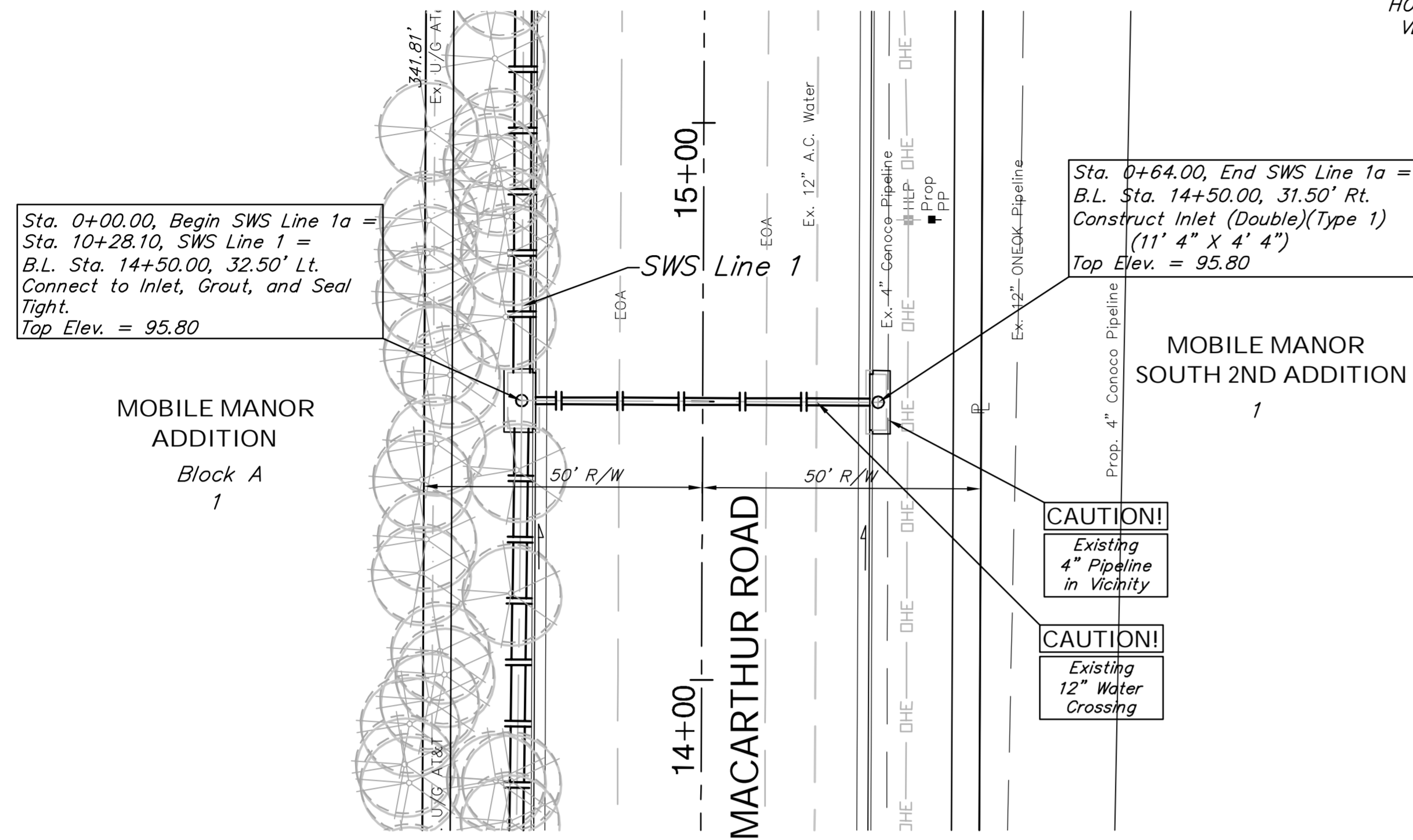
BENCHMARK:
 BM #3 - Railroad Spike in the North Face of the Second
 High Line Power Pole East of the MacArthur Quik
 Trip Entrance and South of MacArthur
 Sta. 17+55, 40' Rt.
 Elev. = 98.92 City Datum

BENCHMARK:
 BM #3 - Railroad Spike in the North Face of the Second
 High Line Power Pole East of the MacArthur Quik
 Trip Entrance and South of MacArthur
 Sta. 17+55, 40' Rt.
 Elev. = 98.92 City Datum

| FHWA REGION NO. | STATE | PROJECT NO. | FISCAL YEAR | SHEET NO. | TOTAL SHEETS |
|-----------------|--------|--------------|-------------|-----------|--------------|
| 7 | KANSAS | 87 N-0347-01 | 2007 | 36 | 123 |

SCALE:
 HORIZONTAL: 1" = 20'
 VERTICAL: 1" = 5'

SCALE:
 HORIZONTAL: 1" = 20'
 VERTICAL: 1" = 5'



Drawing File: E:\eng\MacArthur_Land\dwg\Base.dwg (SWS11)
 Project No. 0404E856 CAPITAL IMPROVEMENT PROJECT
 MACARTHUR ROAD SWS PLAN & PROFILE
 SWS Line 1a & SWS Line 1b
 MACARTHUR ROAD PAVING - MERIDIAN AVENUE TO SENECA STREET

Baughman Company, P.A.
 315 Ellis St., Wichita, KS 67211 P 316-262-0149
 ENDSERVING | SURVEYING | PLANNING | LANDSCAPE ARCHITECTURE

July 2007
 SHEET 36
 OF 123