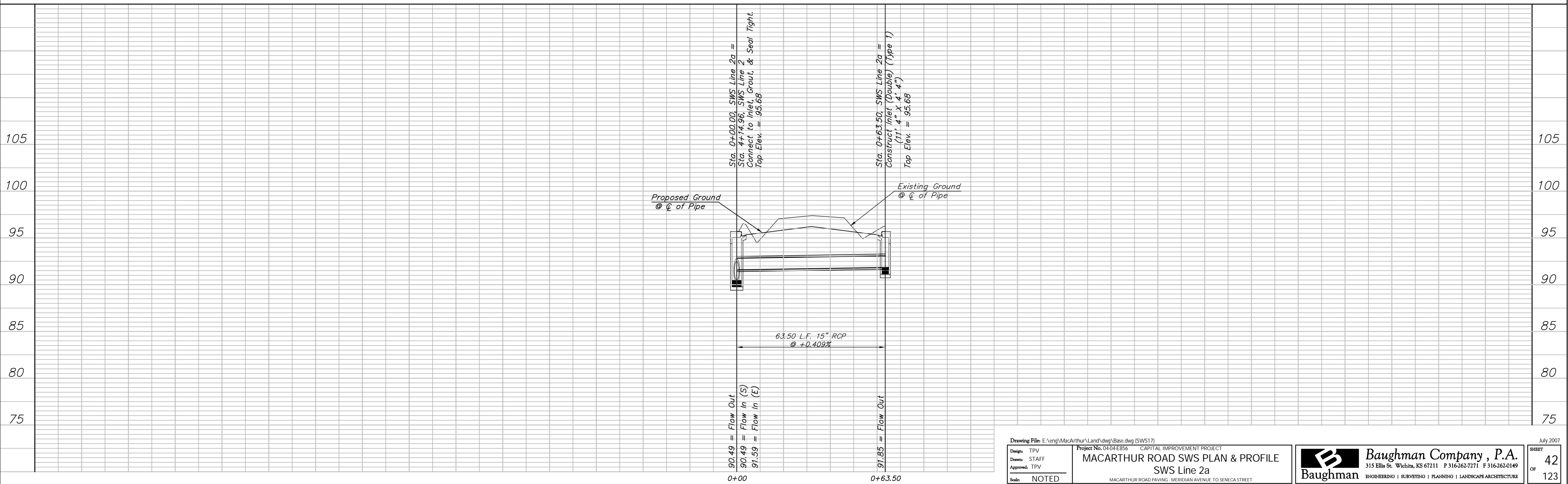
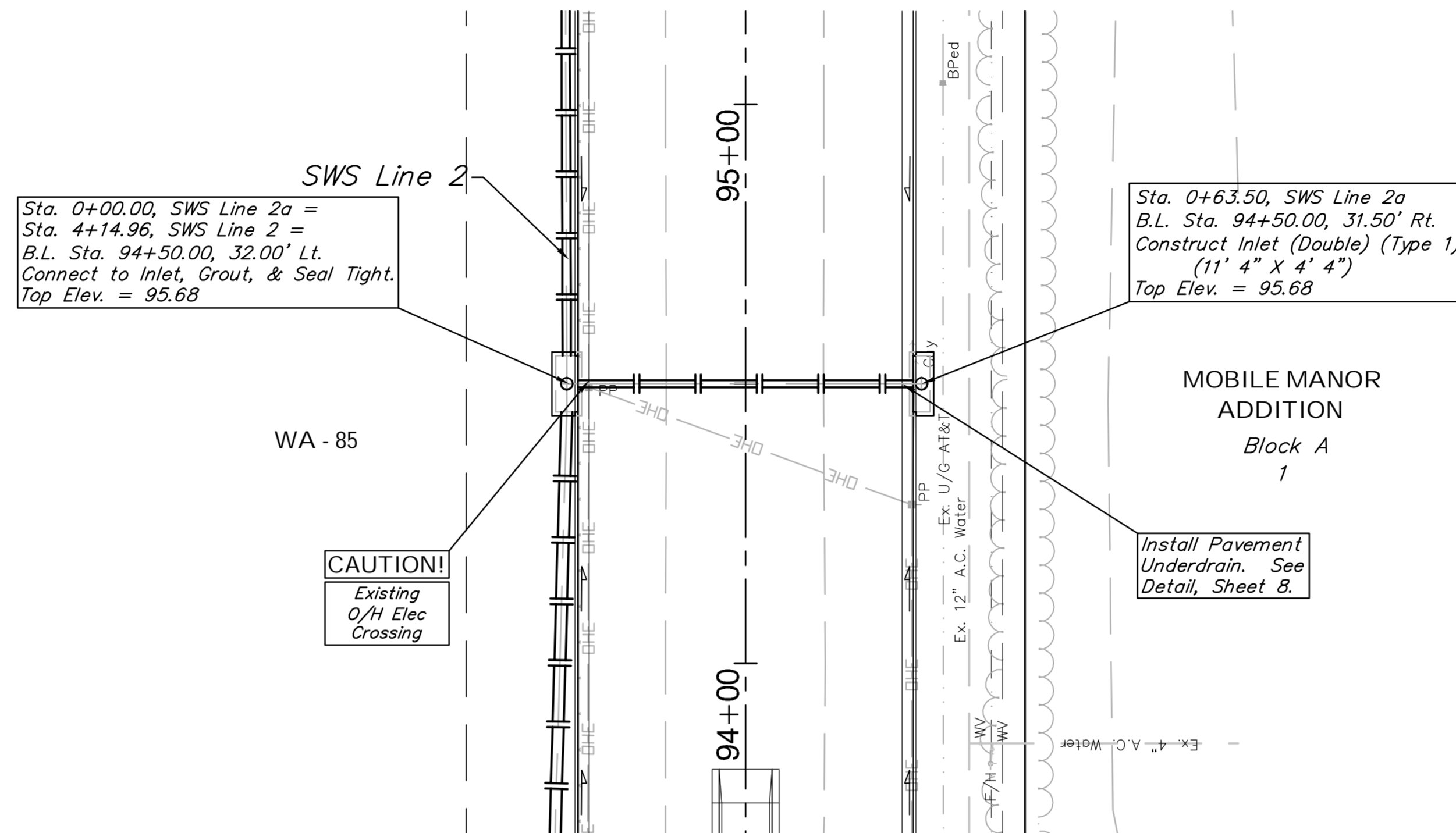
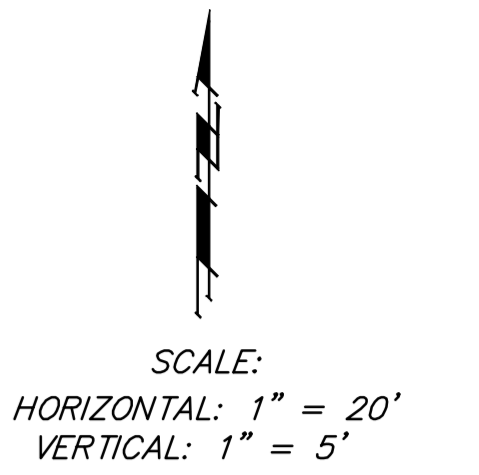


BENCHMARK:
 BM #5 - City of Wichita Disc Located 0.5 miles East of
 Meridian on the North Side of MacArthur
 Sta. 36+07, 84' Lt.
 Elev. = 93.61 City Datum

FHWA REGION NO.	STATE	PROJECT NO.	FISCAL YEAR	SHEET NO.	TOTAL SHEETS
7	KANSAS	87 N-0347-01	2007	42	123



Drawing File: E:\eng\MacArthur\Land\vdwg\Bse.dwg (SWS17)

Drawn: TPV
 Drawn: STAFF
 Approved: TPV
 Scale: NOTED

Project No. 04-04-E856 CAPITAL IMPROVEMENT PROJECT
MACARTHUR ROAD SWS PLAN & PROFILE
 SWS Line 2a
 MACARTHUR ROAD PAVING - MERIDIAN AVENUE TO SENECA STREET

Baughman Company, P.A.
 315 Ellis St., Wichita, KS 67211 P 316-262-7271 F 316-262-0149
 ENDSERVING | SURVEYING | PLANNING | LANDSCAPE ARCHITECTURE

July 2007
 SHEET 42 OF 123