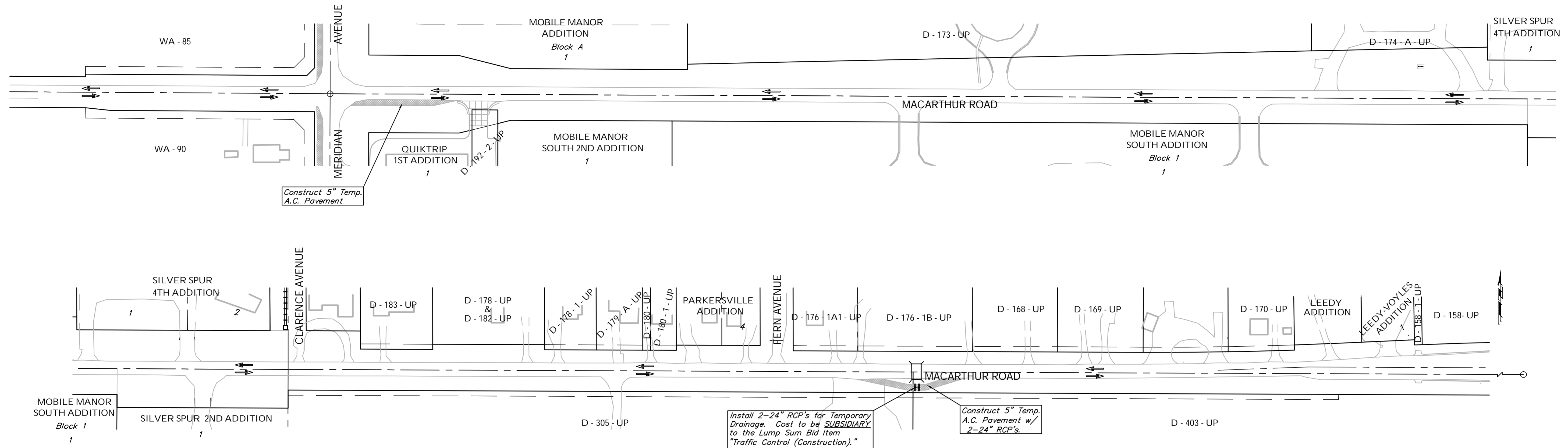
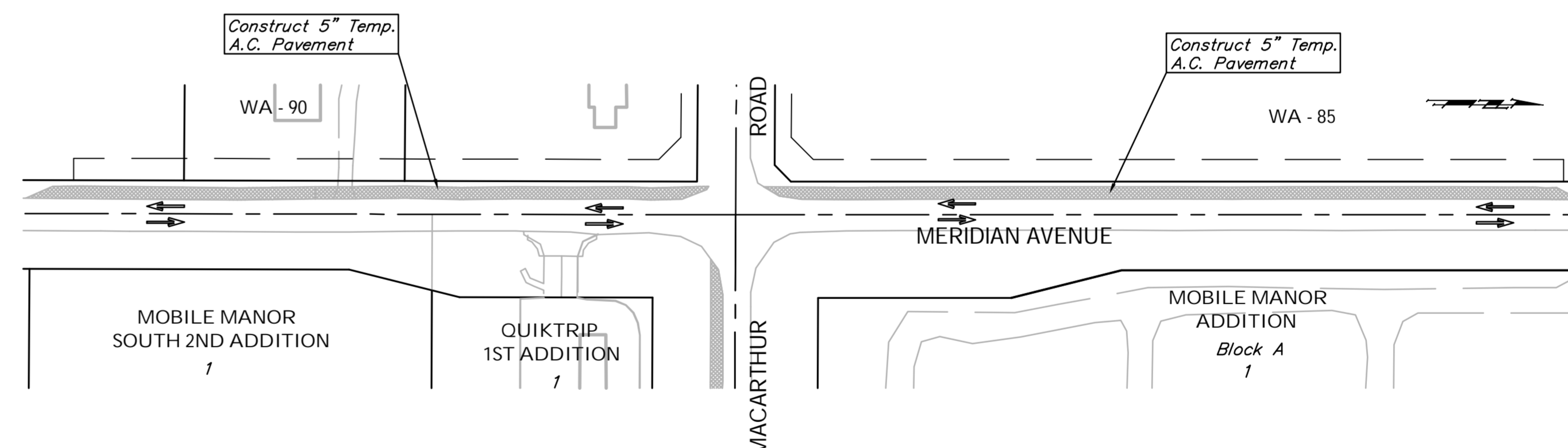


FHWA REGION NO.	STATE	PROJECT NO.	FISCAL YEAR	SHEET NO.	TOTAL SHEETS
7	KANSAS	87 N-0347-01	2007	76	123

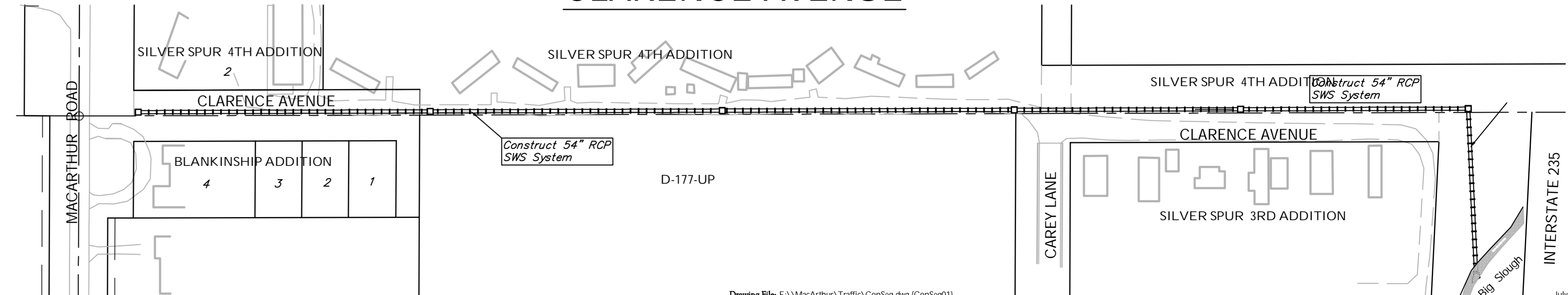
MACARTHUR ROAD



MERIDIAN AVENUE



CLARENCE AVENUE



LEGEND	
	Work Area
	Temp. A.C. Pavement
	Reflectorized Drum (40' Spacing)
	Tubular Marker (30' Spacing)
	Type III Barricade
	Traffic Flow Pattern

PHASE 1

Remove conflicting trees, shrubs, fences, etc. throughout Project. Construct 54" RCP north on Clarence to Drainage Ditch. Use lighted information boards and/or traffic signs to inform public that traffic on MacArthur will be east-bound only during portions of the construction. Set up detour for west-bound traffic on MacArthur at Seneca south to 47th St. South using signs, barricades, etc. Construct 11' wide Temporary A.C. Pavement lane on the west side of Meridian and on the south side of MacArthur east of Meridian to the Quick Trip drive. Construct shoe-fly south around existing wooden timber bridge. Two-way traffic is to be maintained on MacArthur and Meridian on the existing pavement. Flagmen may be used to close short sections of road during the day as necessary. Local access to residences off of Clarence shall be maintained as possible.

PAVEMENT QUANTITIES FOR PHASE 1	
Temporary A.C. Pavement	2030 S.Y.
FOR INFORMATION ONLY. Cost to be SUBSIDIARY to the Lump Sum Bid Item "Traffic Control (Construction)."	