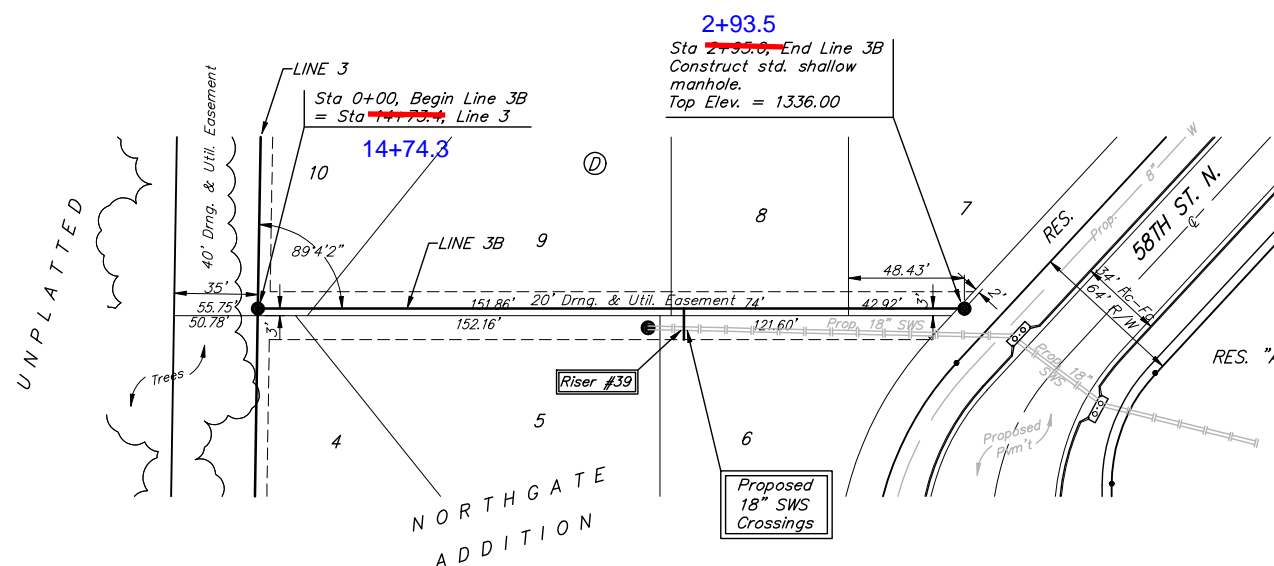
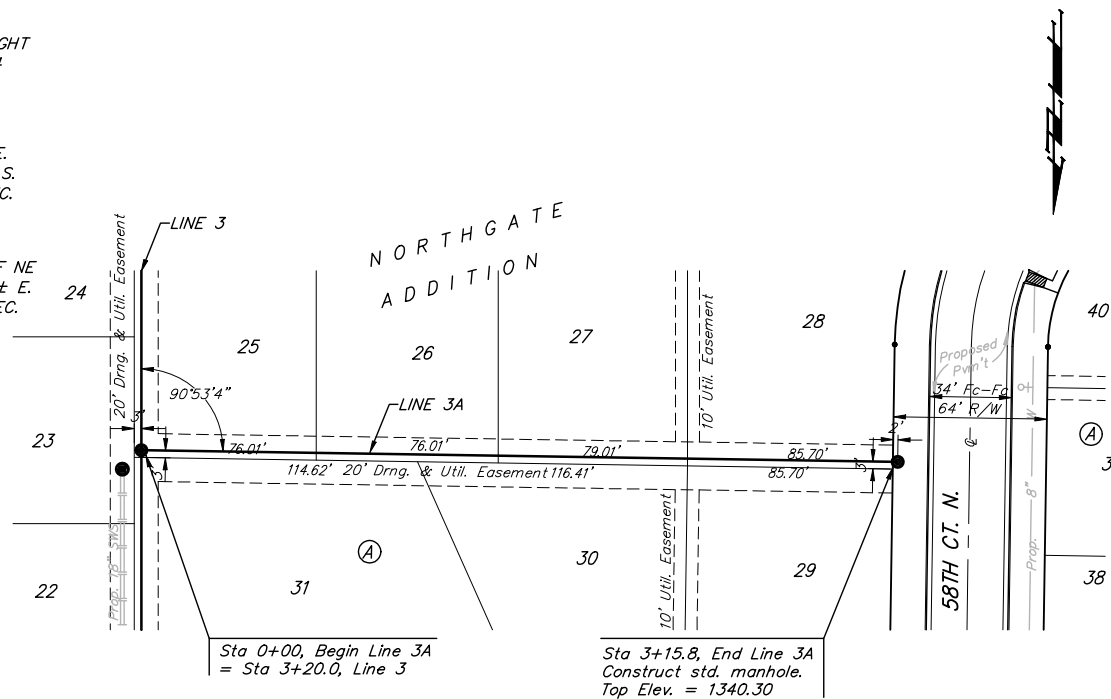


BENCHMARKS:
 BM #1: BENT 60d NAIL IN LIGHT POLE, 55' SSW OF THE E1/4 COR., SEC. 13, TWP. 26-S, R-1-W.
 ELEV. = 1336.54 NGVD29

BM #2: RAILROAD SPIKE IN E. FACE OF N. "H" POLE, 60± S. OF N. LINE, S1/2, NE1/4, SEC. 13, TWP. 26-S, R-1-W.
 ELEV. = 1335.93 NGVD29

BM #3: "□" CUT ON TOP OF NE COR. OF WATER VAULT, 437± E. & 54± N. OF S1/4 COR., SEC. 13, TWP. 26-S, R-1-W.
 ELEV. = 1334.81 NGVD29

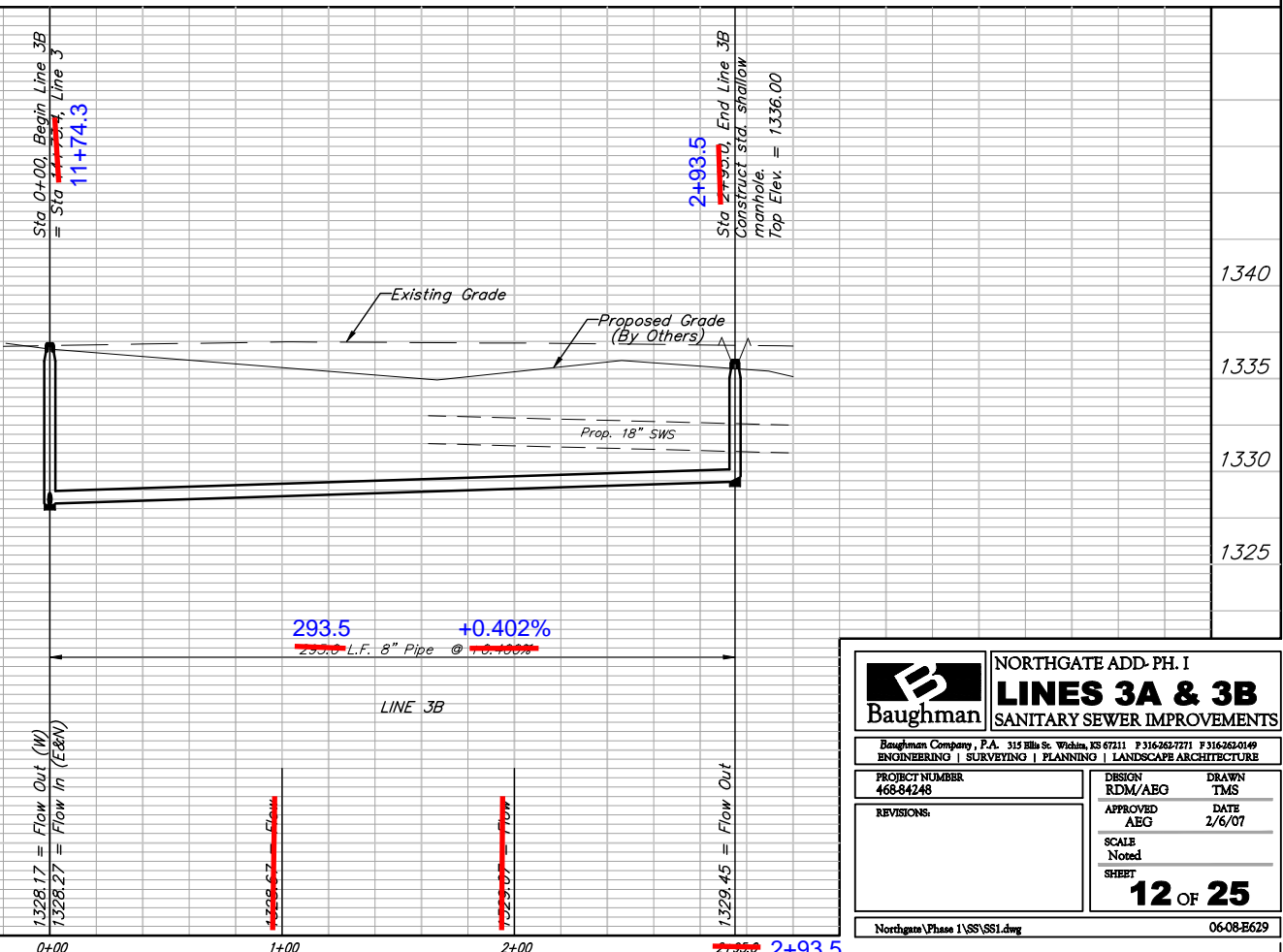
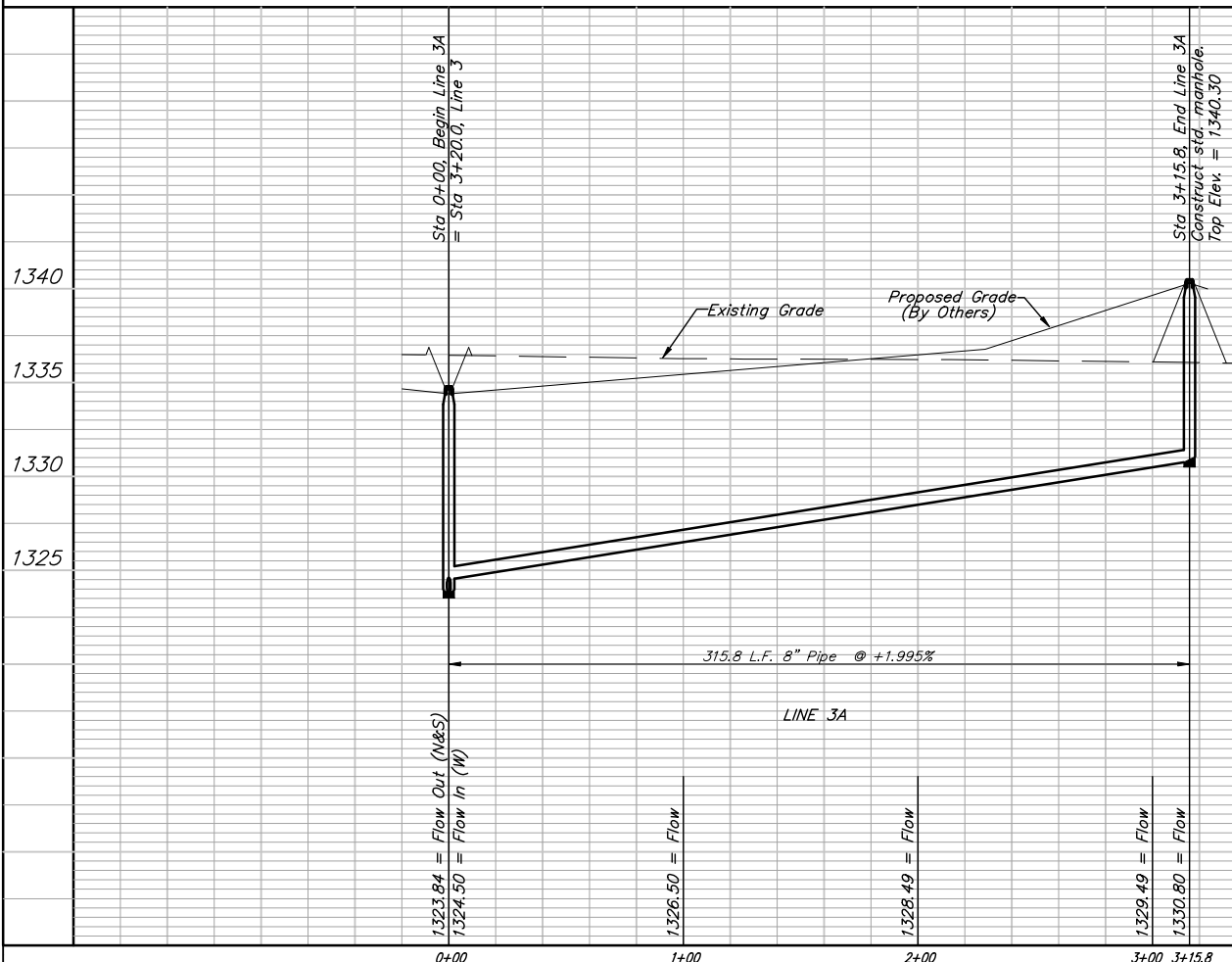


Remove trees only as necessary for sanitary sewer construction and only with permission of Developer or Baughman Co. Any trees that need to be trimmed shall be side trimmed with a chainsaw. Cost of removal and/or trimming shall be incidental to lump sum bid item "Site Clearing & Restoration".

SEWER SERVICE TABLE

NUMBER	TYPE	LOCATION			FOR INFORMATION ONLY	
		LOT NO.	BLOCK NO.	LINE NO.	STATION \ DIRECTION	APPROXIMATE LENGTH 4" PIPE
39	8" X 4" Tee	6	D	3B	1+70/Rt.76	VERTICAL 3.5' HORIZONTAL 13.0'

NOTE: Vertical Riser Pipe shall be extended to 2' minimum above ground water elevation and 4' maximum below proposed ground elevation.



Baughman NORTHGATE ADD. PH. I
LINES 3A & 3B
 SANITARY SEWER IMPROVEMENTS

ENGINEERING | SURVEYING | PLANNING | LANDSCAPE ARCHITECTURE

PROJECT NUMBER: 468-84248
 DESIGN: RDM/ABG
 DRAWN: TMS
 APPROVED: ABG
 DATE: 2/6/07
 SCALE: Noted
 SHEET: 12 OF 25

Northgate Phase 1\SS\SS1.dwg 06-08-B629