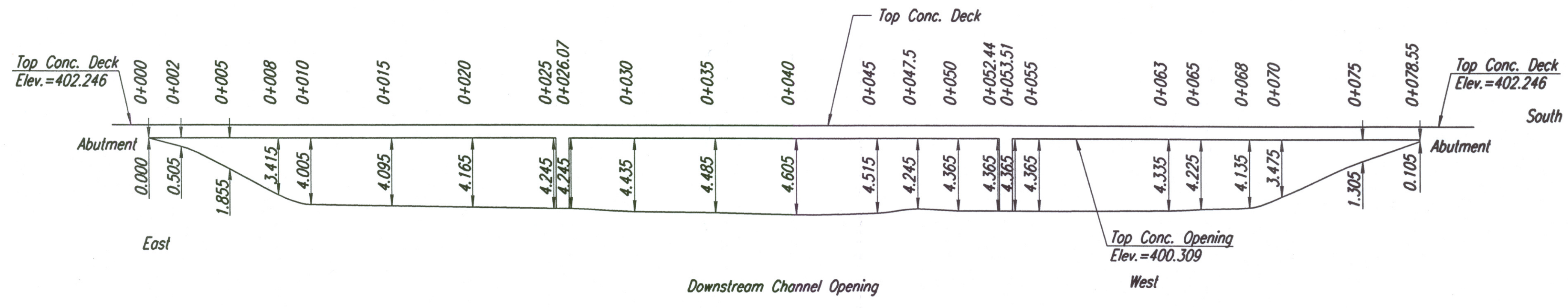
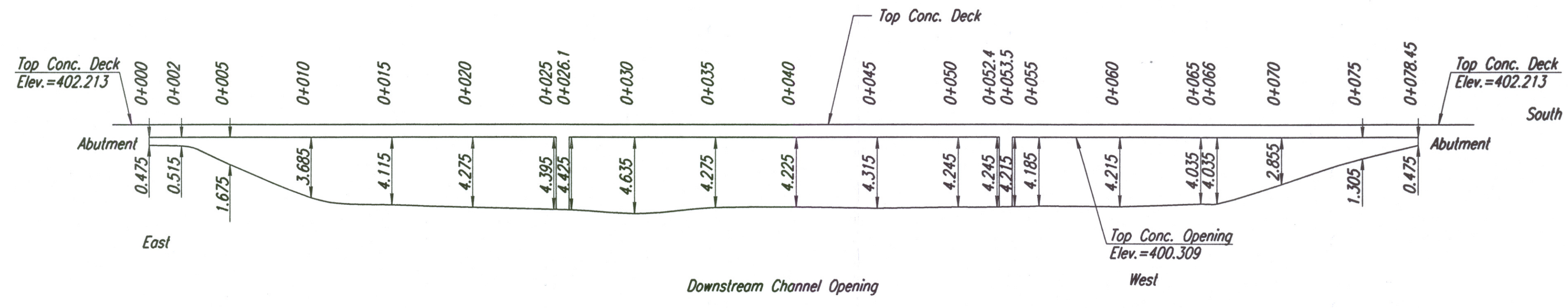


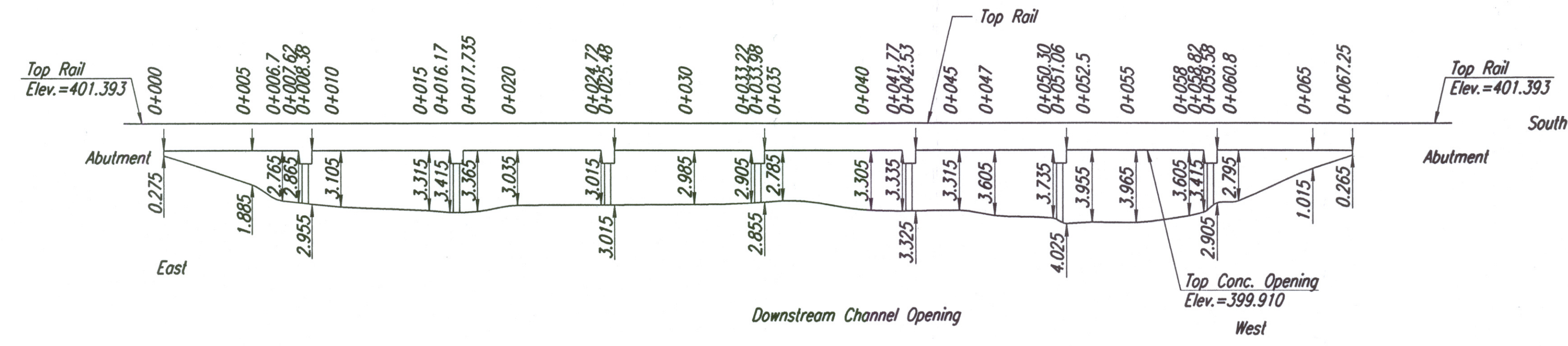
STATE	PROJECT NO.	YEAR	SHEET NO.	TOTAL SHEETS
KANSAS	54-87 K-6657-01	2002	479	1122



**EXISTING DOWNSTREAM WATERWAY OPENING  
US 54 OVER COWSKIN CREEK (EB)**  
(Waterway Area=284.626 M<sup>2</sup>)  
(Located Downstream)  
(Looking South, down stream)



**EXISTING DOWNSTREAM WATERWAY OPENING  
US 54 OVER COWSKIN CREEK (WB)**  
(Waterway Area=275.054 M<sup>2</sup>)  
(Located Downstream)  
(Looking South, down stream)



**EXISTING DOWNSTREAM WATERWAY OPENING  
RR BRIDGE OVER COWSKIN CREEK**  
(Waterway Area=183.01 M<sup>2</sup>)  
(Located Downstream)  
(Looking South, down stream)

Deliver to: Richard Schlitt  
Plotted by: drp 3-15-2002  
I:\1997-97362\001\bridge\cowskin\wtrwy\cow.dgn

No.	Revisions	By	Date
CITY OF WICHITA			
BR. NO. 54-87-19.31 (361) W.B.		STA. 16+005.137	
BR. NO. 54-87-19.30 (362) E.B.		STA. 16+005.137	
<b>COWSKIN CREEK EXISTING BRIDGE SECTIONS</b>			
SEDGWICK COUNTY			
<b>Professional Engineering Consultants, P.A.</b>			
303 S. TOPEKA • WICHITA, KANSAS 67202 316-262-2691 • FAX 316-262-3003			
Designed by	R.A.S.	Checked by	R.A.S.
Drawn by	B.J.S.	Date	Apr 11, 2002 Job No. 97362