STATE	PROJECT NO.	YEAR	SHEET NO.	TOTAL SHEETS
KANSAS	54-87 K-6657-01	2002	509	1122

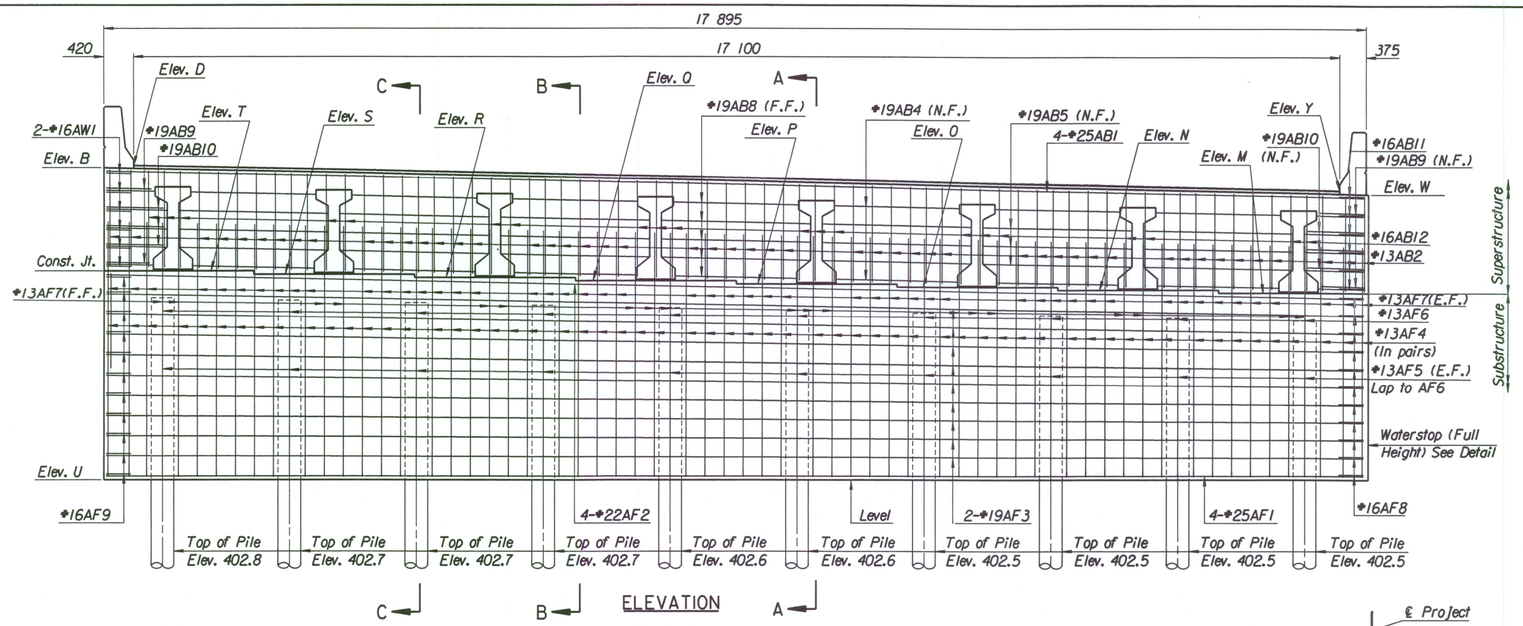

ELEVATION

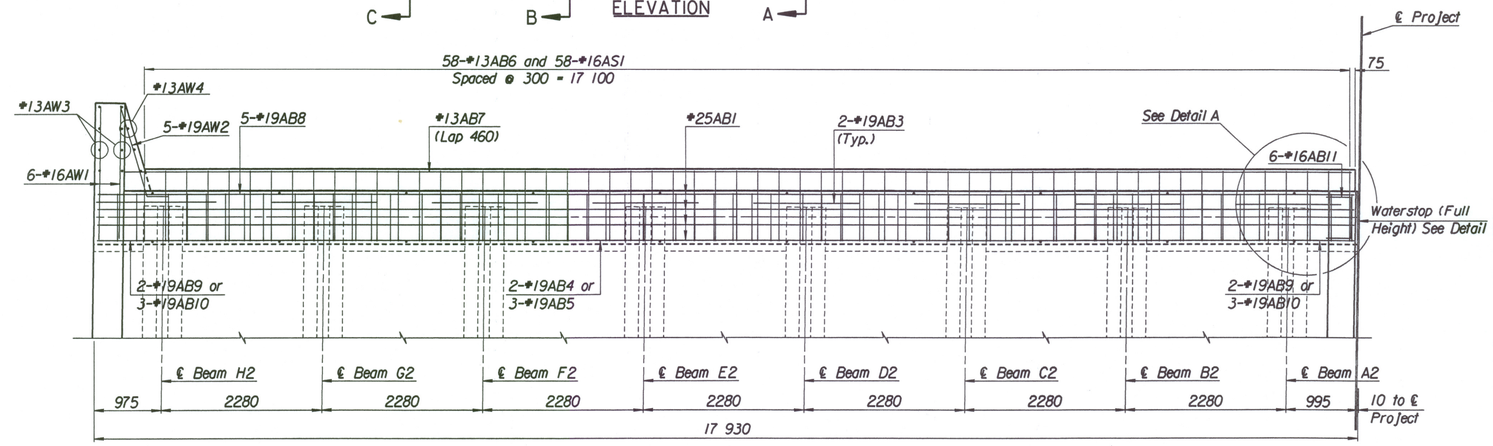

PLAN

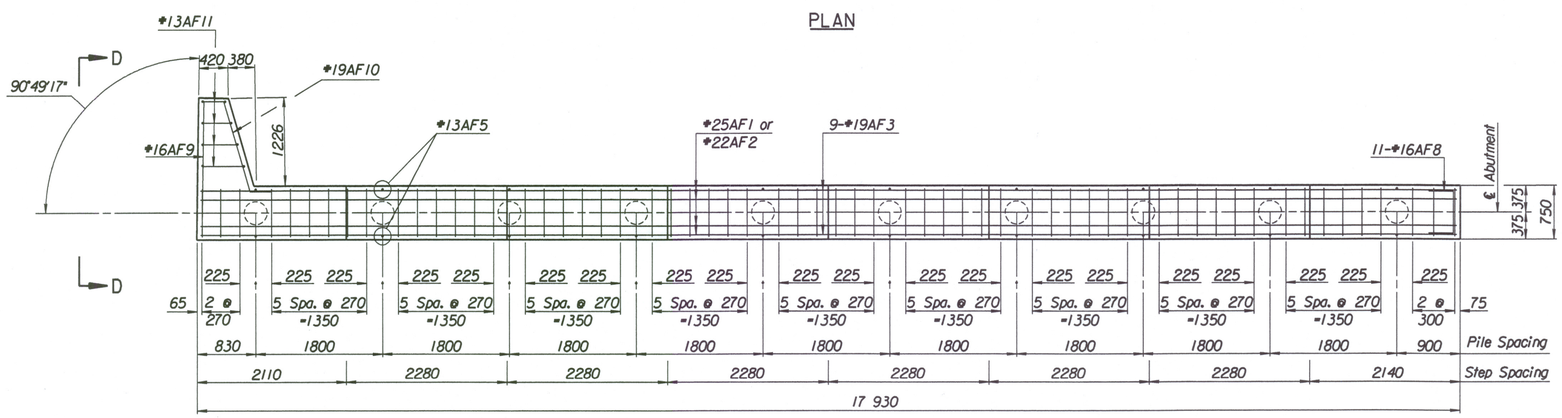

FOOTING PLAN

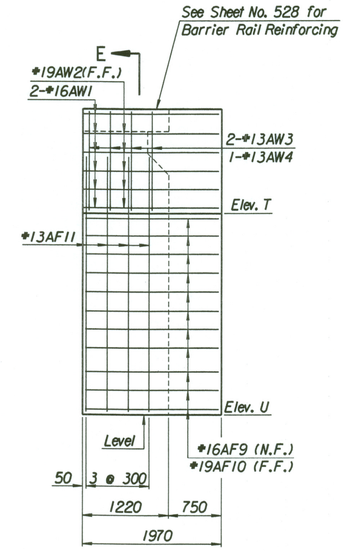

SECTION D-D

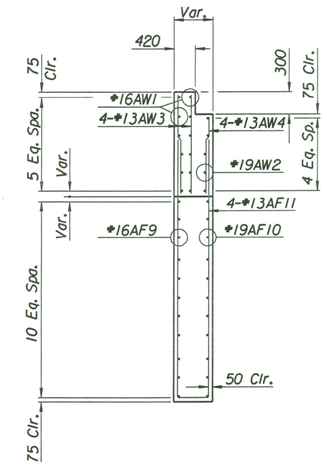

SECTION E-E

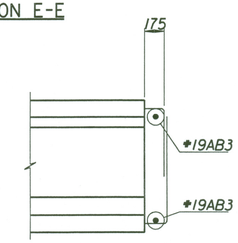

K3 BEAM END ELEVATION

TABLE OF ELEVATIONS	
Location	Elevation
Elev. B	404.591
Elev. D	404.622
Elev. M	402.856
Elev. N	402.901
Elev. O	402.946
Elev. P	402.991
Elev. Q	403.036
Elev. R	403.081
Elev. S	403.126
Elev. T	403.171
Elev. U	400.219
Elev. W	404.238
Elev. Y	404.285

LEGEND:
N.F. = Near Face
F.F. = Far Face
E.F. = Each Face

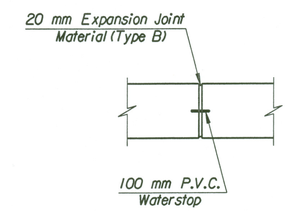

WATERSTOP

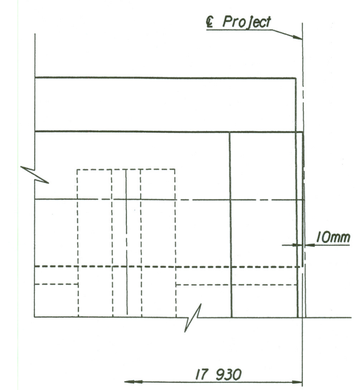

DETAIL A
(No Reinforcing shown for clarity)

Abutment Pile Loadings (kN)

	Actual	Allowable
Group I Loading	436	440

No.	Revisions	By	Date

CITY OF WICHITA
BR. NO. 54-87-19.30(493) E.B. STA. 16+011.650
WEST KELLOGG EASTBOUND MAINLINE
OVER COWSKIN CREEK
ABUTMENT NO. 1 DETAILS
SEDGWICK COUNTY

Professional Engineering Consultants, P.A.
303 S. TOPEKA · WICHITA, KANSAS 67202
316-262-2691 · FAX 316-262-3003

Designed by	R.A.S.	Checked by	R.A.S.	
Drawn by	R.A.S.	Date	April, 2002	Job No. 97362

Drawn By: ras
Plotted By: drp 3-25-2002
I:/1997/97362/001/bridge/cowskin/Mainline/abmt1ebml.dgn