STATE	PROJECT NO.	YEAR	SHEET NO.	TOTAL SHEETS
KANSAS	54-87 K-6657-01	2002	572	1122

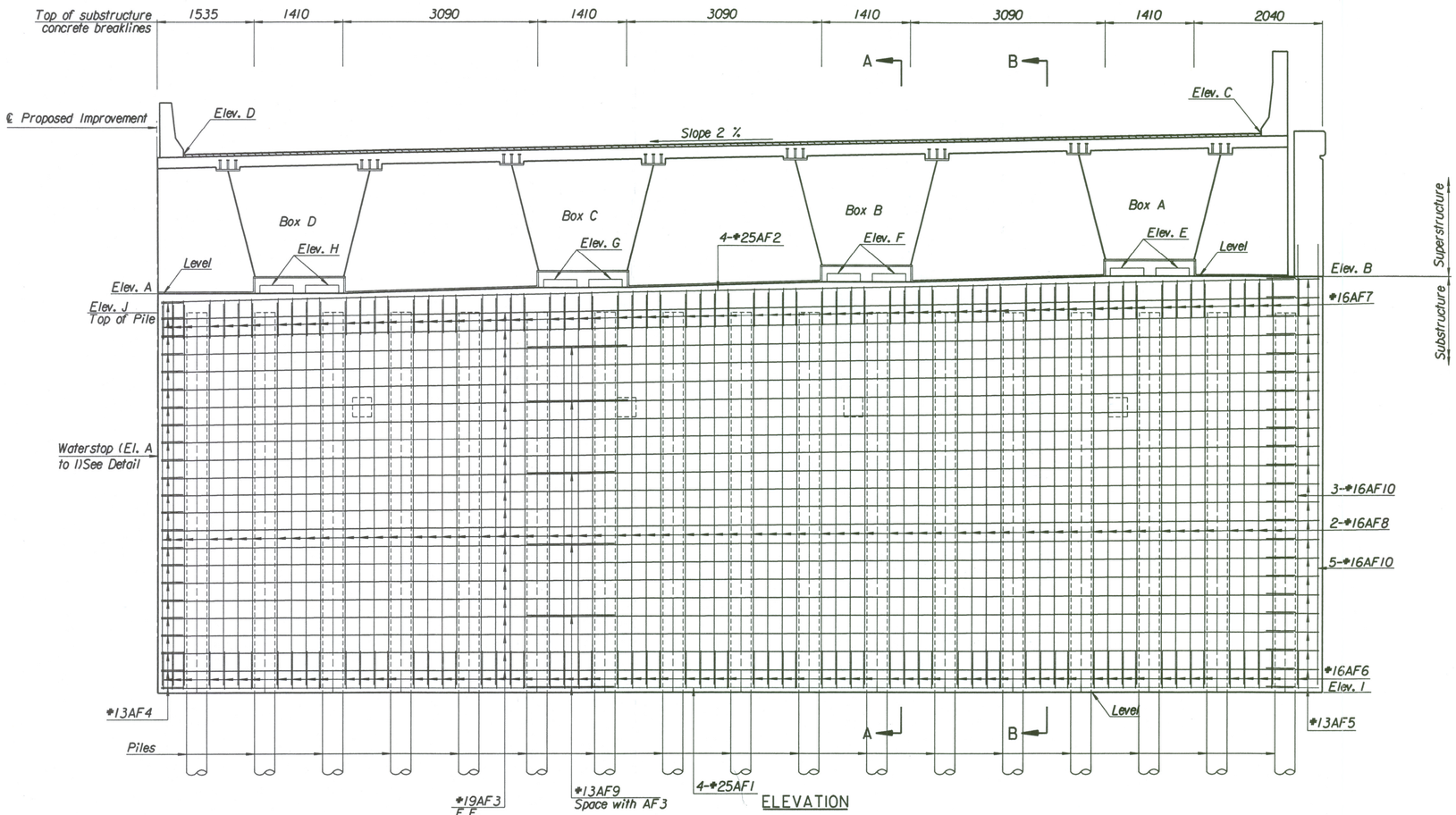

ELEVATION

Abutment No. 1 shown looking backstation
Abutment No. 2 similar mirrored about ℄ Brg.

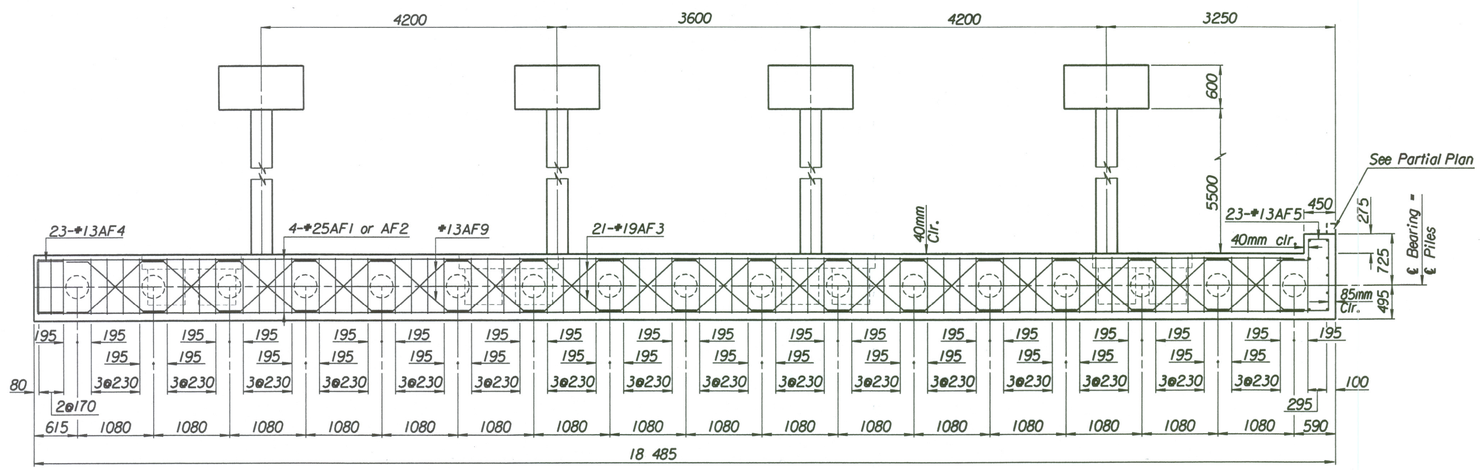

PLAN

LEGEND:
N.F. = Near Face
F.F. = Far Face
E.F. = Each Face

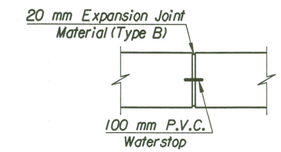

WATERSTOP

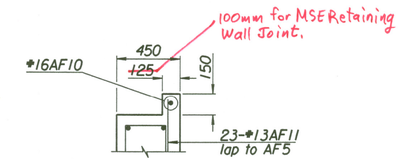

PARTIAL PLAN

This detail complies with the Alt. No. 2.
NOTE: For Alt. No. 1 detail see plan this sheet.

Additional reinforcing required for Alt. No. 2 bid is 1-#16AF10 and 23-#13AF11. Additional concrete and reinforcing are considered subsidiary.

TABLE OF ELEVATIONS

Location	Abut. #1 Elevation	Abut. #2 Elevation	
Elev. A	410.208	410.174	
Elev. B	410.478	410.444	
Elev. C	412.747	412.713	
Elev. D	412.405	412.371	
Elev. E	~~410.604~~ 410.560	~~410.570~~ 410.526	
Elev. F	~~410.514~~ 410.470	~~410.480~~ 410.436	
Elev. G	~~410.424~~ 410.380	~~410.390~~ 410.346	
Elev. H	~~410.334~~ 410.290	~~410.300~~ 410.256	
Elev. I	403.930	403.896	
Elev. J	409.908	409.874	

Abutment Pile Loadings (kN)

	Actual	Allowable
Group I Loading	429	440

No.	Revisions	By	Date

CITY OF WICHITA
BR. NO. 54-87-20.13(496) W.B. STA. 17+332.607

KELLOGG OVER TYLER ROAD
ABUTMENT DETAILS

SEDGWICK COUNTY

Professional Engineering Consultants, P.A.
303 S. TOPEKA · WICHITA, KANSAS 67202
316-262-2691 · FAX 316-262-3003

Designed by	RAS	Checked by	RAS	
Drawn by	RAS	Date	April, 2002	Job No. 97362

Drawn By: ros
Plotted By: svb 3-22-2002
I:/1997/97362/001/bridge/tylerrd/abut1wb.dgn