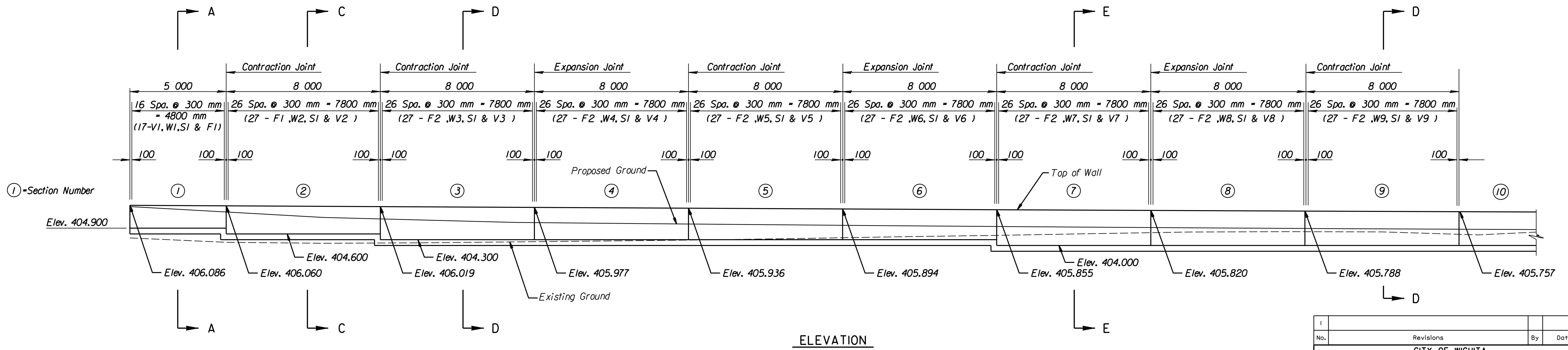
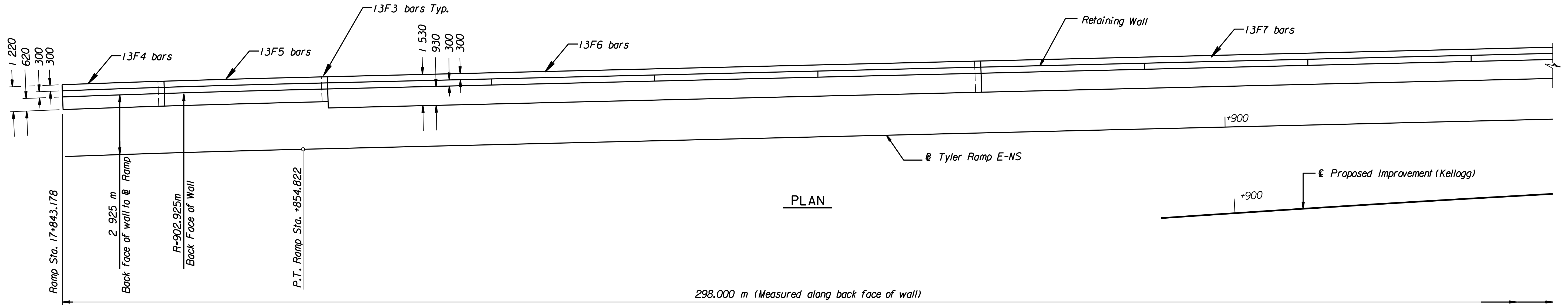



Ramp Sta. 17+843.178 = Beginning of wall
 N. 512,199.736 E. 493,689.278

STATE	PROJECT NO.	YEAR	SHEET NO.	TOTAL SHEETS
KANSAS	54-87 K-6657-01	2002	370	1122

DATE	
BY	
REFERENCES NOTED	
REFERENCES CHECKED	



DSNR: SET OPER: JGP SCALE: 1:100
 i:/1997/97362/As-Builts/dgn's/Val 2/Sh 370-wal_10.dgn Last Rev: 8-24-07 By: gdr

RECORD DRAWING

No.		Revisions	By	Date
CITY OF WICHITA RETAINING WALL #10 STA. 17+843 TO STA.17+912 SEDGWICK COUNTY				
Professional Engineering Consultants, P.A. <small>303 S. TOPEKA • WICHITA, KANSAS 67202 316-262-2691 • FAX 316-262-3003</small>				
Designed by	SET	Checked by	RAS	
Drawn by	DWK	Date	April, 2002	Job No. 97362