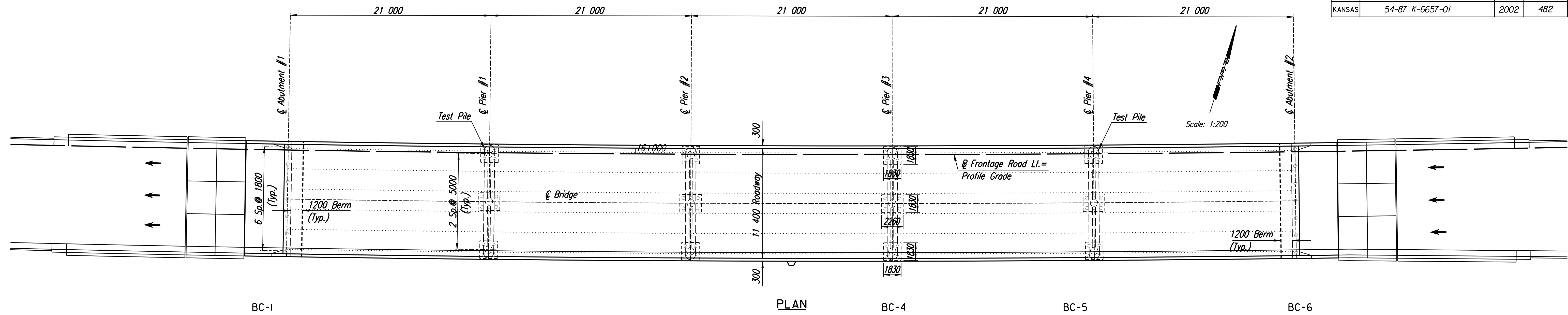
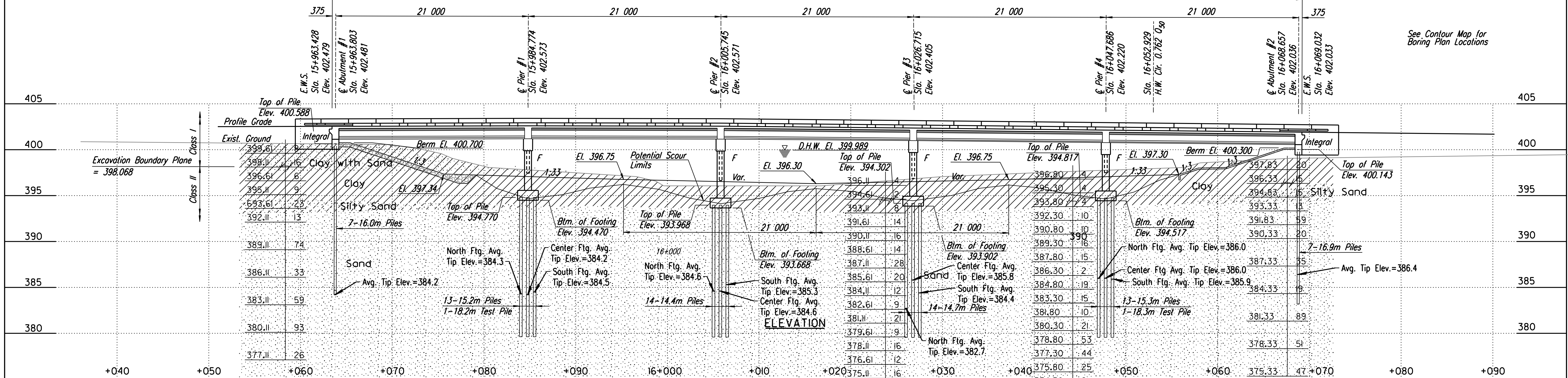


| | | | | |
|--------|-----------------|------|-----------|--------------|
| STATE | PROJECT NO. | YEAR | SHEET NO. | TOTAL SHEETS |
| KANSAS | 54-87 K-6657-01 | 2002 | 482 | 1122 |



PLAN

105 750 End to End of Wearing Surface (Along C Bridge)

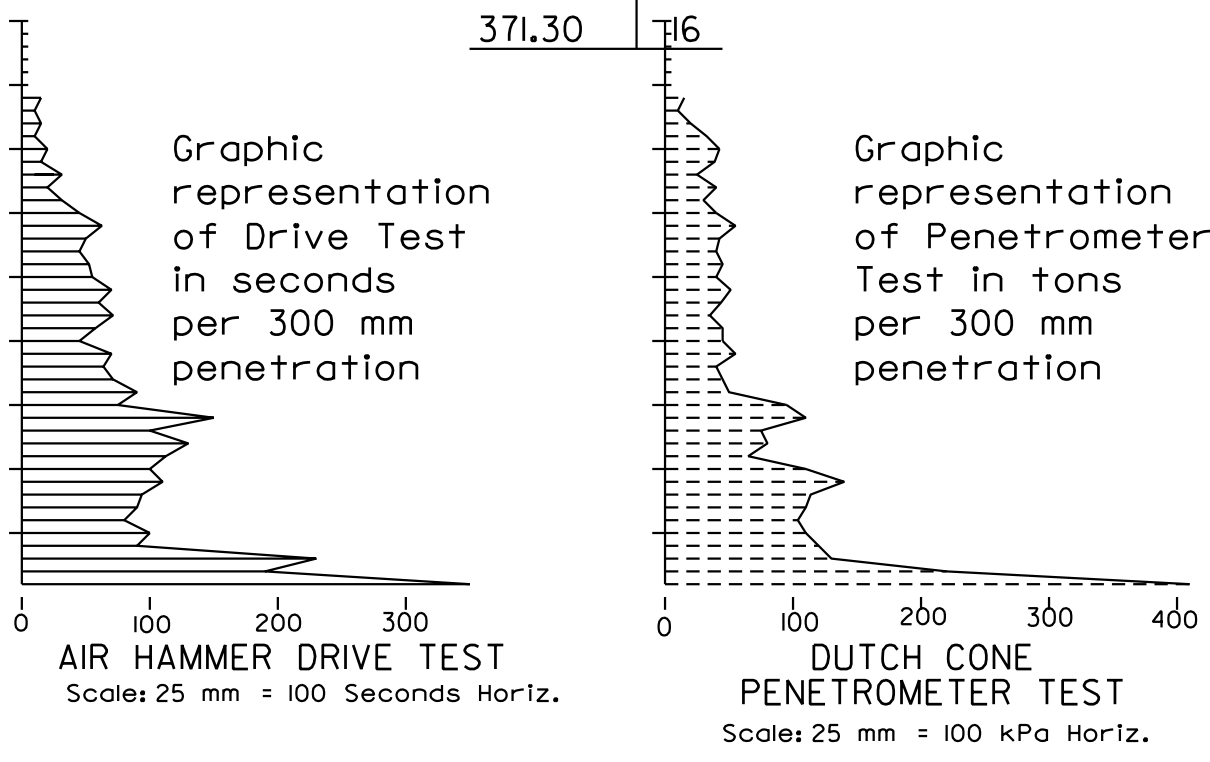
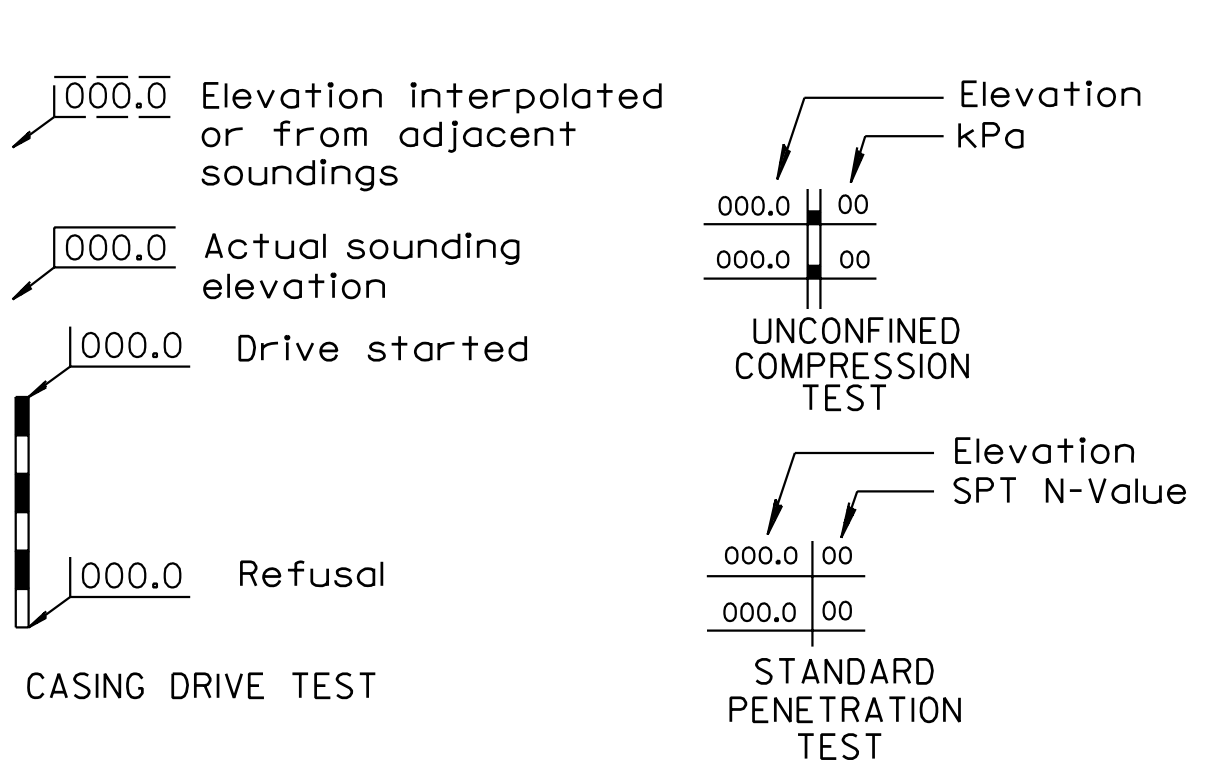


GEOLOGIC PROFILE

STANDARD GEOLOGIC SYMBOLS

| | | | |
|--|--|--|--|
| | | | |
| | | | |
| | | | |
| | | | |
| | | | |
| | | | |

- SOUNDINGS**
- ⊙ Coredrill
 - ⊙ Power auger
 - Hand tools
 - ⊙ Air hammer
 - ⊙ Dutch cone penetrometer
 - ⊙ Unconfined compression
 - ⊙ Standard penetration
 - ⊙ Water level



NOTE: The soundings shown on these plans are taken from notes obtained in the field and represent the best information available. The logs of these soundings are in the files of Allied Laboratories and are available at their offices at Wichita, Kansas for inspection by interested and qualified bidders.

RECORD DRAWING

SCALE: 1:200

| | | | |
|--|-----------|------------|-------------|
| No. | Revisions | By | Date |
| CITY OF WICHITA BR. NO. 54-87-19.32 (495) F.W.B. STA. 16+016.230 | | | |
| ENGINEERING GEOLOGY W.B. FRT. RD. OVER COWSKIN CREEK SEDGWICK COUNTY | | | |
| Professional Engineering Consultants, P.A. 303 S. TOPEKA • WICHITA, KANSAS 67202 316-262-2691 • FAX 316-262-3003 | | | |
| Designed by | R.A.S. | Checked by | R.A.S. |
| Drawn by | W.L.L. | Date | April, 2002 |
| | | Job No. | 97362 |

I:\1997\97362\As-Builts\dgn\3\Sh 482-geology.dgn
 Last Rev: 8-31-07 By: gar
 drawn by: will
 plotted by: gar
 Sept 07