STATE	PROJECT NO.	YEAR	SHEET NO.	TOTAL SHEETS
KANSAS	54-87 K-6657-01	2002	484	1122

Note: Proposed DI CL RJ Pipe ℄ Pipe Elev.=401.153
℄ 610 mm dia. PVC Elev. = 401.237
Proposed 375 x 490 mm Duct Bank
Center Elev.=401.321

Note: 610 mm PVC shall be 24" DSR35 as manufactured by Certainteed or approved equal.

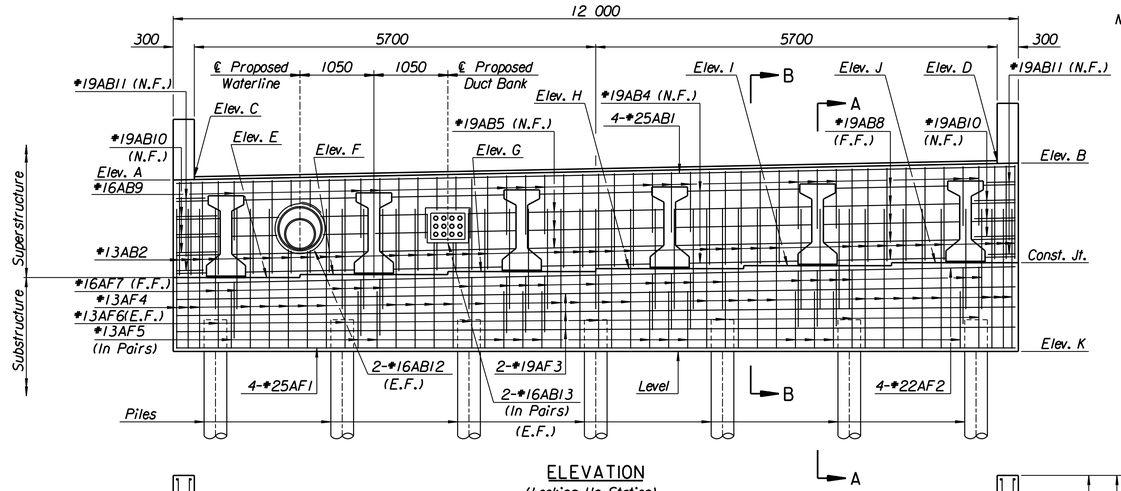

ELEVATION
(Looking Up Station)

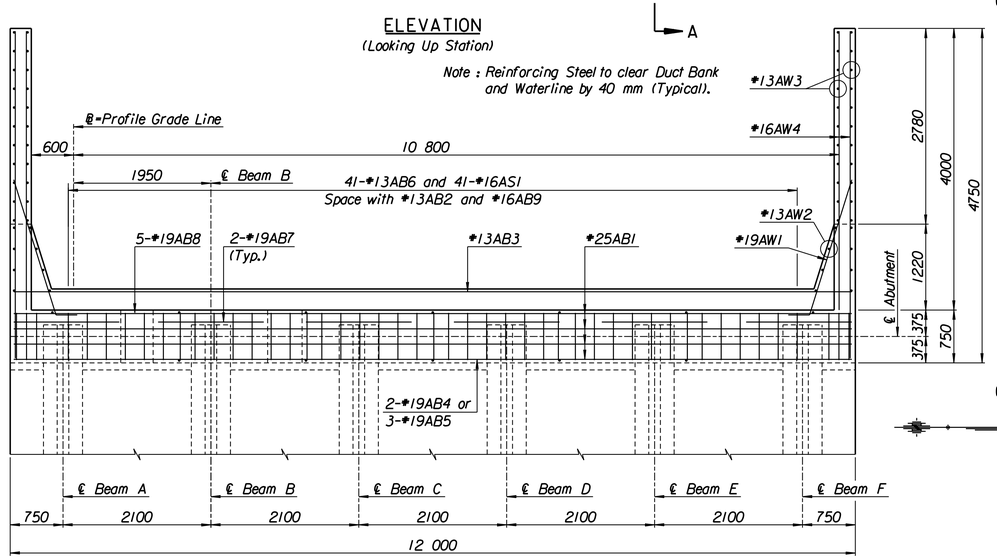

PLAN

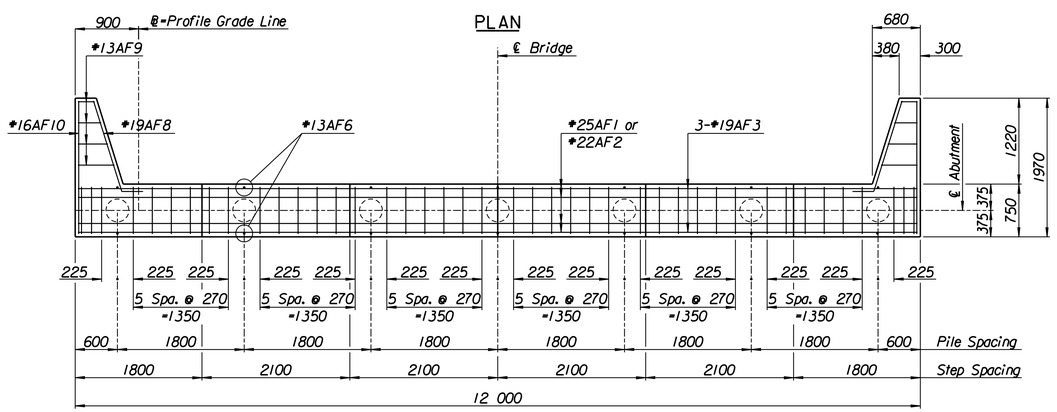

FOOTING PLAN

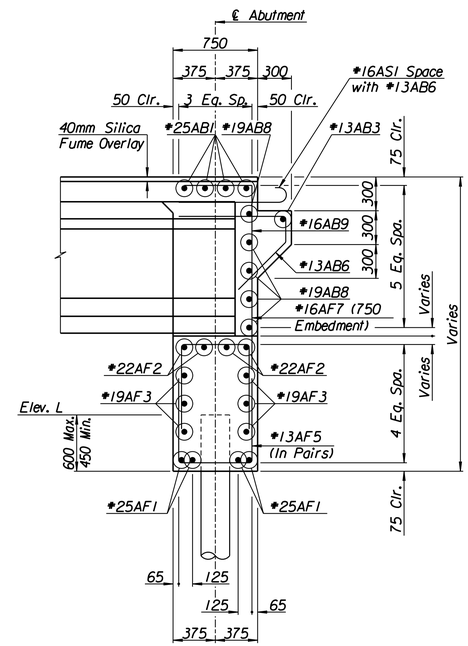

SECTION A-A
(See Framing Plan for Beam Embedment)

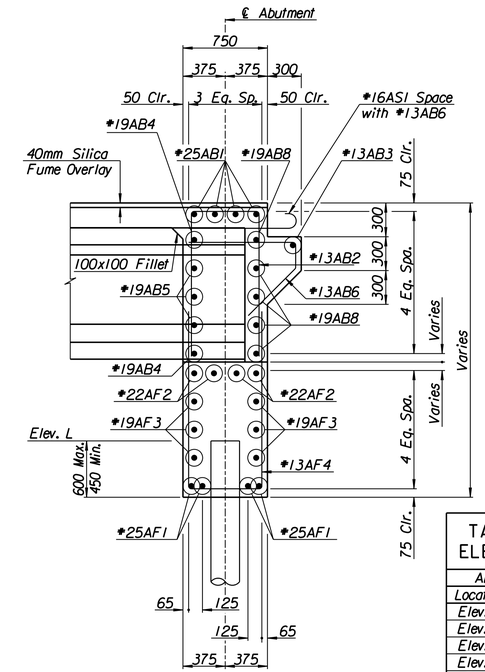

SECTION B-B

LEGEND:
N.F. = Near Face
F.F. = Far Face
E.F. = Each Face

TABLE OF ELEVATIONS	
Abutment #2	
Location	Elevation
Elev. A	401.978
Elev. B	402.218
Elev. C	402.024
Elev. D	402.252
Elev. E	400.593
Elev. F	400.635
Elev. G	400.677
Elev. H	400.719
Elev. I	400.761
Elev. J	400.803
Elev. K	399.543
Elev. L	400.143
Elev. M	402.213
Elev. N	401.985

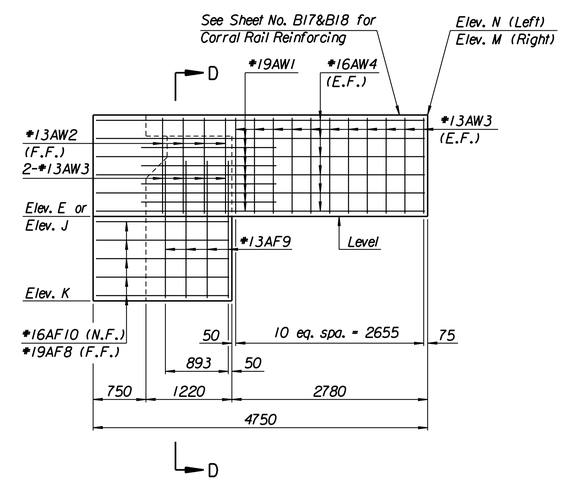

VIEW C-C

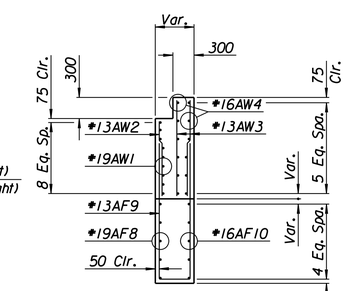

SECTION D-D

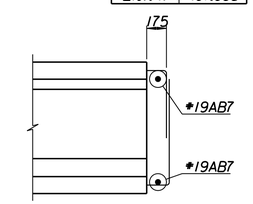

K3 BEAM END ELEVATION

Abutment Pile Loadings (kN)

	Actual	Allowable
Group I Loading	432	440

RECORD DRAWING

No.	Revisions	By	Date

CITY OF WICHITA
BR. NO. 54-87-19.32 (495) F.W.B. STA. 16+016.230
WEST KELLOGG WESTBOUND FRONTAGE ROAD
OVER COWSKIN CREEK
ABUTMENT NO. 2 DETAILS
SEDGWICK COUNTY

Professional Engineering Consultants, P.A.
303 S. TOPEKA • WICHITA, KANSAS 67202
316-262-2691 • FAX 316-262-3003

Designed by	M.D.G.	Checked by	R.A.S.
Drawn by	W.L.L.	Date April, 2002	Job No. 97362

Drawn By: wll
Plotted By: gdr Sept 07
I:/1997/97362/As-Builts/dgn's/Vol_3/Sh 484-abutmentwbfrt.dgn.dgn Last Rev: 8-31-07 By: gdr