STATE	PROJECT NO.	YEAR	SHEET NO.	TOTAL SHEETS
KANSAS	54-87 K-6657-01	2002	505	1122

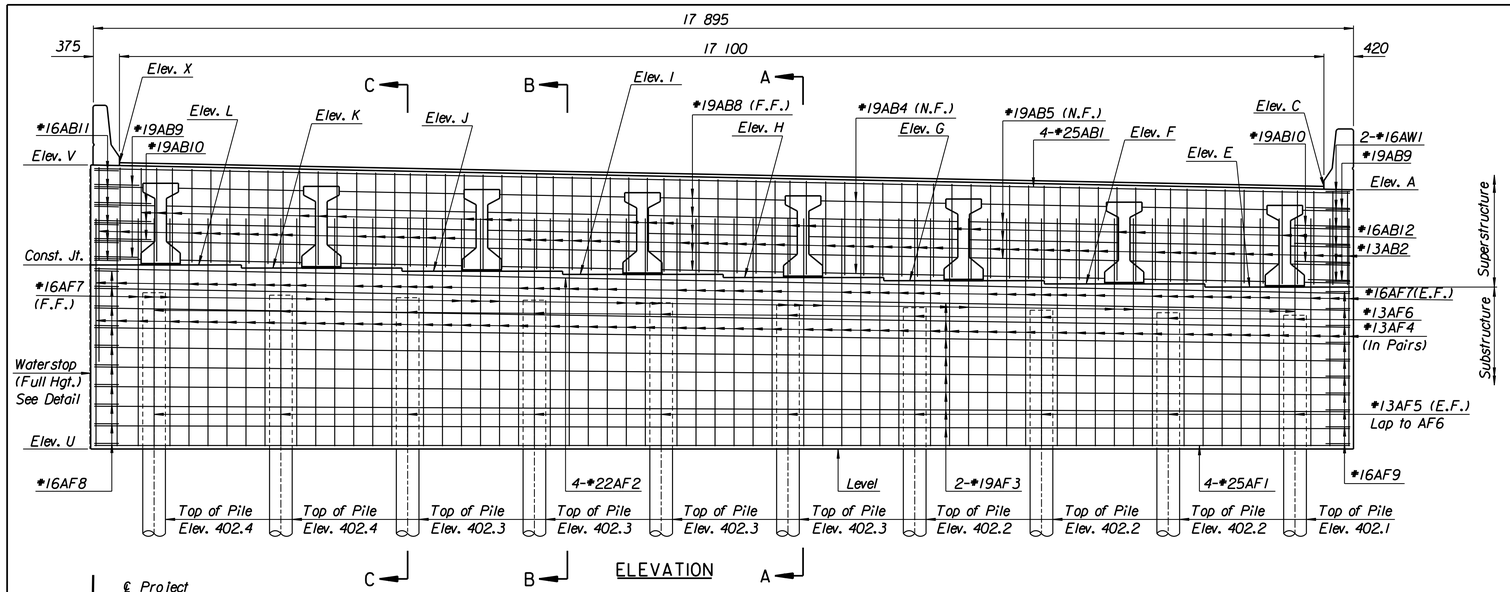

ELEVATION

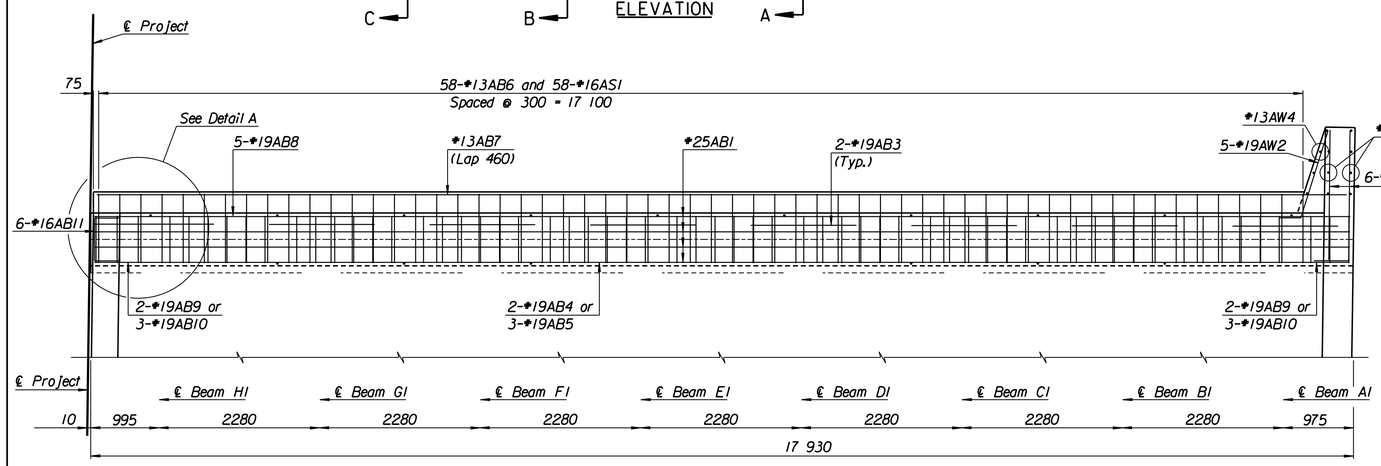

PLAN

TABLE OF ELEVATIONS	
Location	Elevation
Elev. A	403.899
Elev. C	403.948
Elev. E	402.519
Elev. F	402.564
Elev. G	402.609
Elev. H	402.654
Elev. I	402.699
Elev. J	402.744
Elev. K	402.789
Elev. L	402.833
Elev. U	400.219
Elev. V	404.253
Elev. X	404.285

LEGEND:
N.F. = Near Face
F.F. = Far Face
E.F. = Each Face

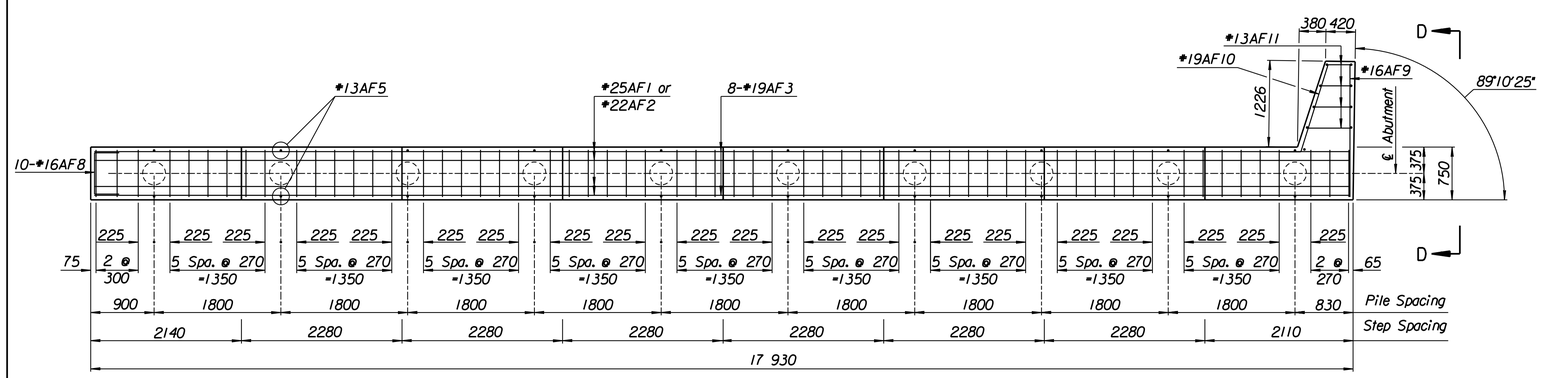

FOOTING PLAN

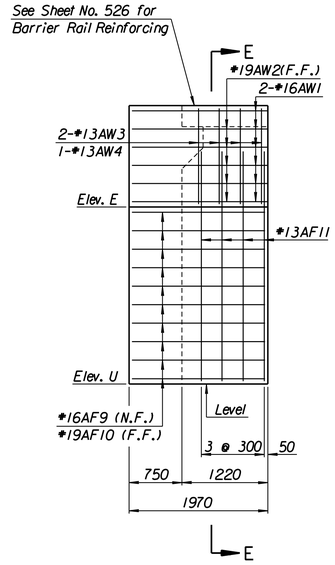

SECTION D-D

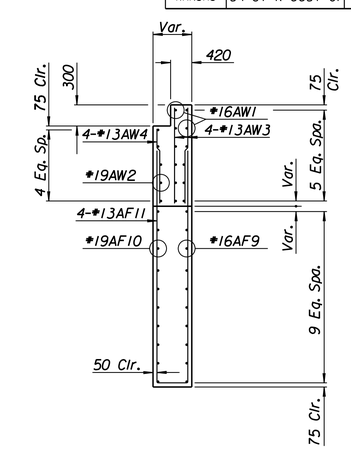

SECTION E-E

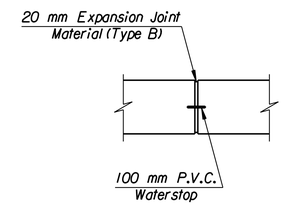

WATERSTOP

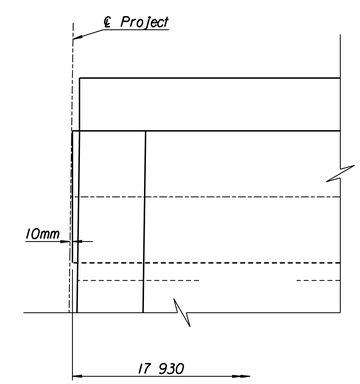

DETAIL A

(No Reinforcing shown for clarity)

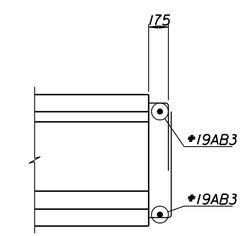

K3 BEAM END ELEVATION

Abutment Pile Loadings (kN)

	Actual	Allowable
Group I Loading	432	440

RECORD DRAWING

No.	Revisions	By	Date

CITY OF WICHITA
BR. NO. 54-87-19.31(494) W.B. STA. 16+011.650
WEST KELLOGG WESTBOUND MAINLINE
OVER COWSKIN CREEK
ABUTMENT NO. 1 DETAILS
SEDGWICK COUNTY

Professional Engineering Consultants, P.A.
303 S. TOPEKA · WICHITA, KANSAS 67202
316-262-2691 · FAX 316-262-3003

Designed by	RAS	Checked by	RAS	
Drawn by	RAS	Date	April, 2002	Job No. 97362

Drawn By: ras Sept. 07
Plotted By: gdr Last Rev: 9-4-07 By: gdr
I:/1997/97362/As-Builts/dgn's/VoL_3/Sh 505-abmt1wbml.dgn