STATE	PROJECT NO.	YEAR	SHEET NO.	TOTAL SHEETS
KANSAS	54-87 K-6657-01	2002	537	1122

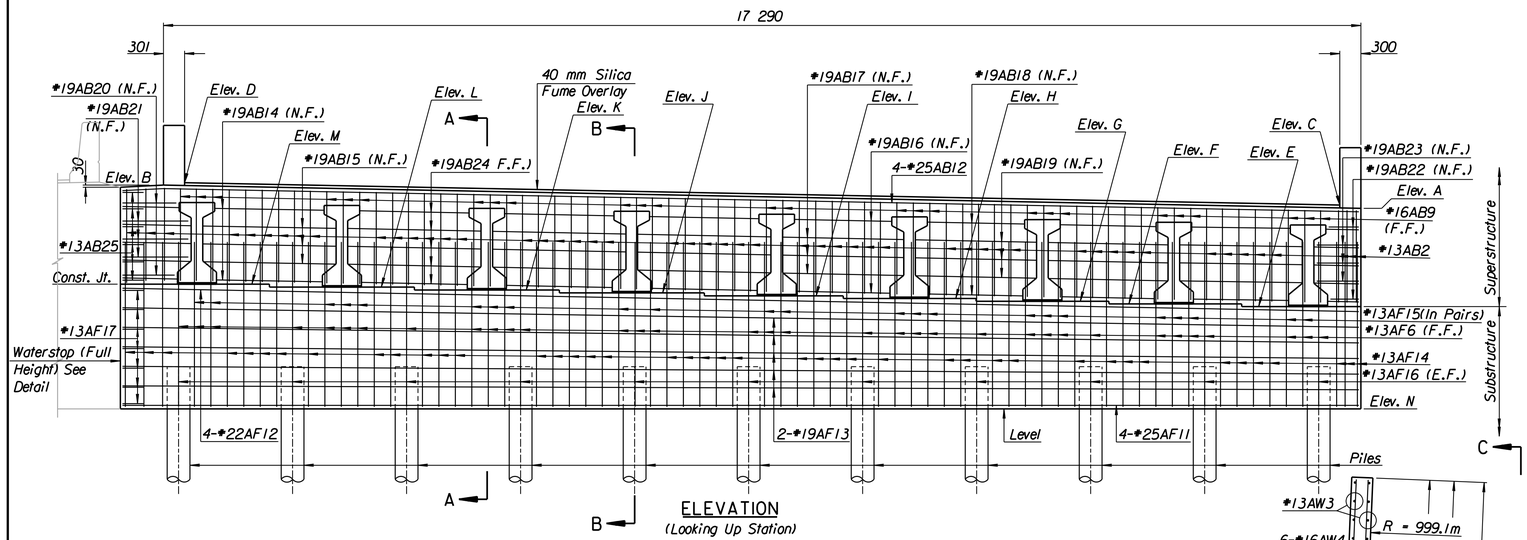

ELEVATION
(Looking Up Station)

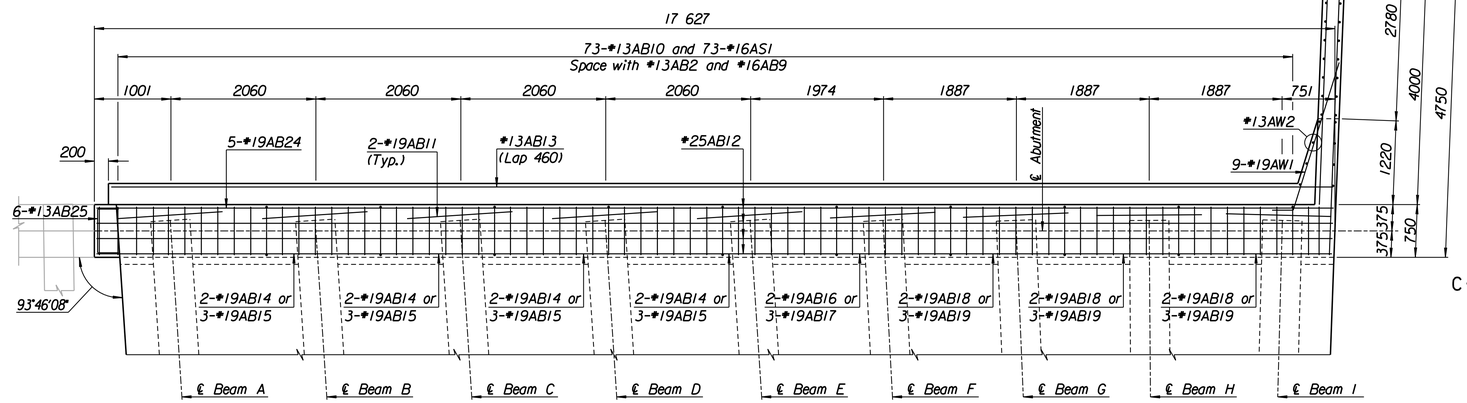

PLAN

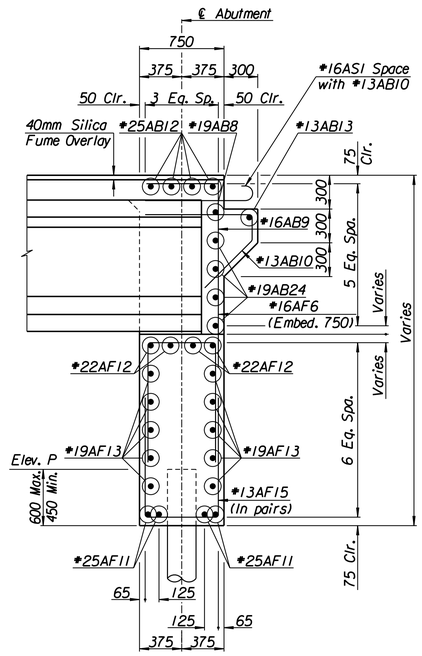

SECTION A-A

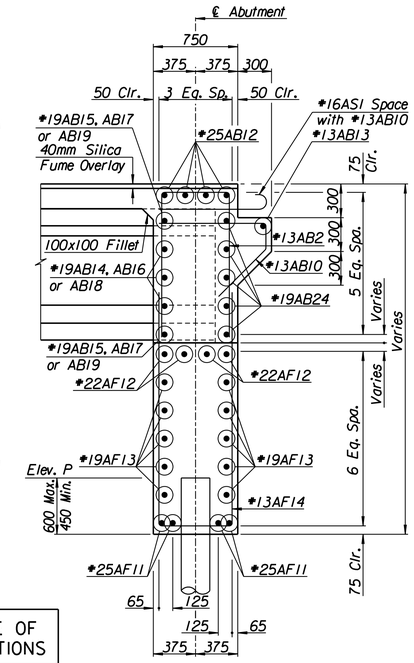

SECTION B-B

LEGEND:
N.F. = Near Face
F.F. = Far Face
E.F. = Each Face

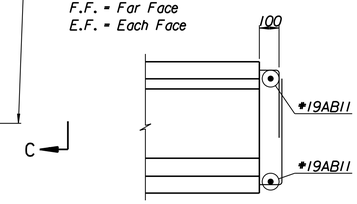

K3 BEAM END ELEVATION

TABLE OF ELEVATIONS	
Abutment #2	
Location	Elevation
Elev. A	402.689
Elev. B	403.038
Elev. C	402.735
Elev. D	403.072
Elev. E	401.304
Elev. F	401.342
Elev. G	401.380
Elev. H	401.419
Elev. I	401.457
Elev. J	401.498
Elev. K	401.540
Elev. L	401.581
Elev. M	401.623
Elev. N	399.850
Elev. O	402.710
Elev. P	400.450

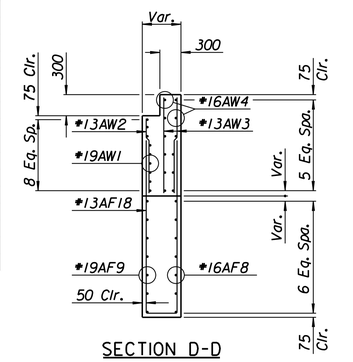

SECTION D-D

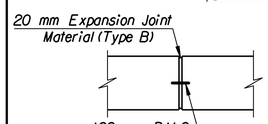

WATERSTOP

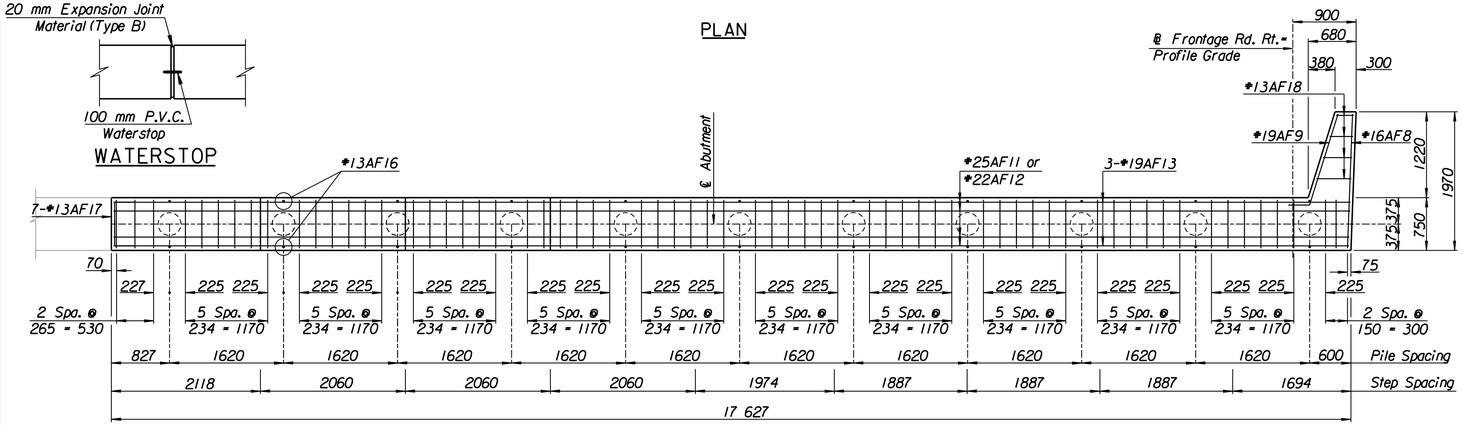

FOOTING PLAN

Note: All Dimensions along ℄ Bearing

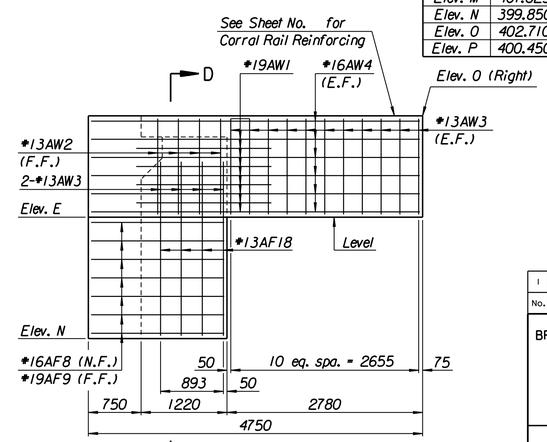

VIEW C-C

Abutment Pile Loadings (kN)

	Actual	Allowable
Group I Loading	368	440

RECORD DRAWING

No.	Revisions	By	Date
1			

CITY OF WICHITA
BR. NO. 54-87-19.29 (492) F.E.B. STA. 16+005.740
WEST KELLOGG EASTBOUND FRONTAGE ROAD OVER COWSKIN CREEK

ABUTMENT NO. 2 DETAILS

SEDGWICK COUNTY

Professional Engineering Consultants, P.A.
303 S. TOPEKA • WICHITA, KANSAS 67202
316-262-2691 • FAX 316-262-3003

Designed by	RAS	Checked by	RAS	
Drawn by	DRP	Date	April, 2002	Job No. 97362

DSNR: RAS OPER: DRP SCALE: 40 Last Rev: 9-5-07 By: gdr
I:/1997/97362/As-Builts/dgn's/Vol_3/Sh 537-abutmentebirt.dgn