STATE	PROJECT NO.	YEAR	SHEET NO.	TOTAL SHEETS
KANSAS	54-87 K-6657-01	2002	575	1122

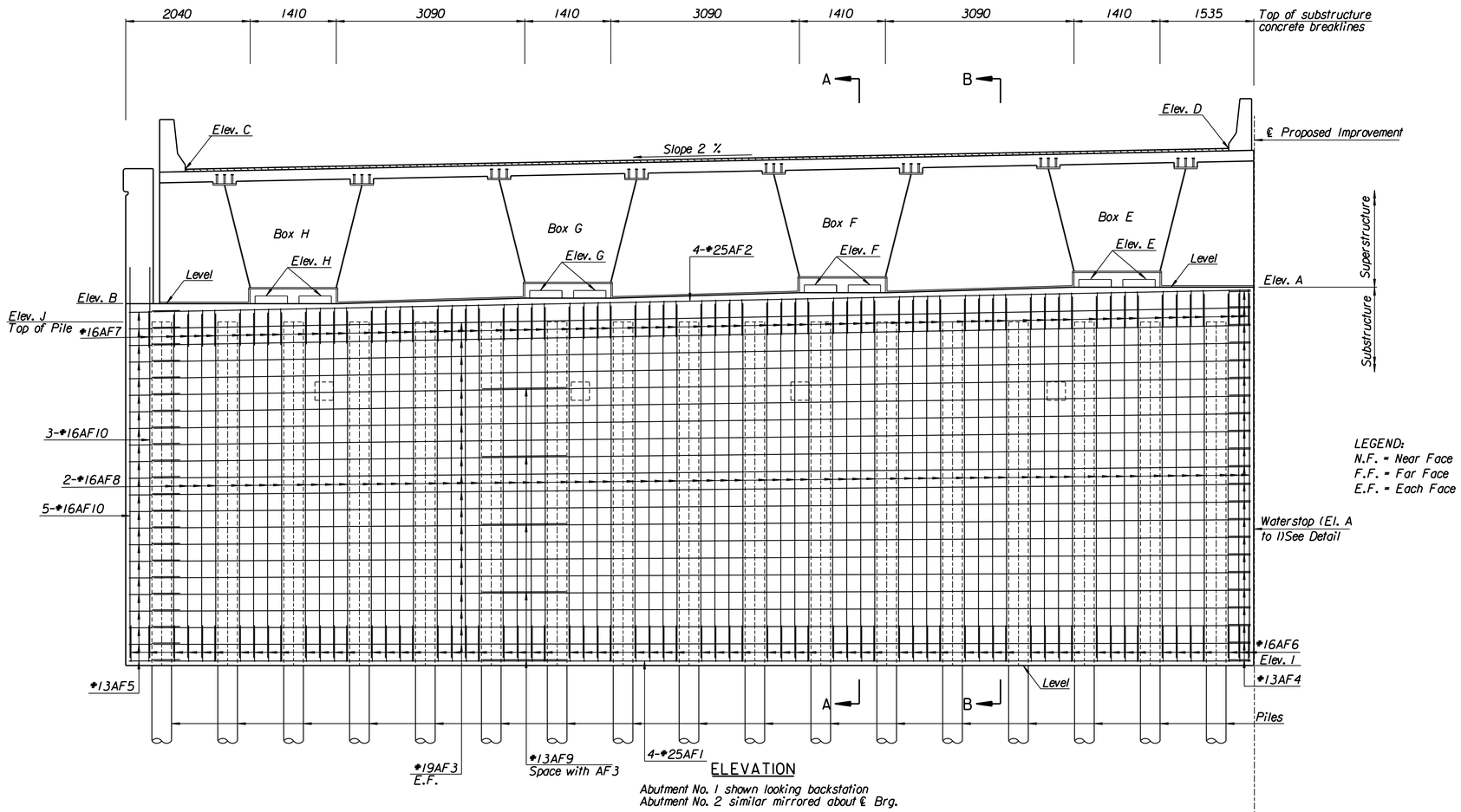

ELEVATION

Abutment No. 1 shown looking backstation
Abutment No. 2 similar mirrored about ℄ Brg.

LEGEND:
N.F. = Near Face
F.F. = Far Face
E.F. = Each Face

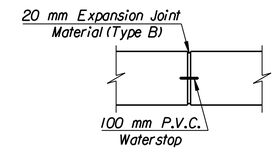

WATERSTOP

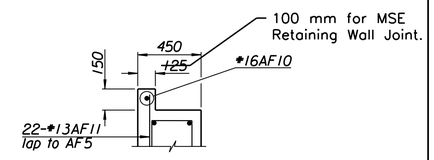

PARTIAL PLAN

This detail complies with the Alt. No. 2.
NOTE: For Alt. No. 1 detail see plan this sheet.

Additional reinforcing required for Alt. No. 2 bid is 1-#16AF10 and 22-#13AF11. Additional concrete and reinforcing are considered subsidiary.

TABLE OF ELEVATIONS			
	Abut. #1	Abut. #2	
Location	Elevation	Elevation	
Elev. A	410.135	410.101	
Elev. B	409.865	409.831	
Elev. C	412.063	412.029	
Elev. D	412.405	412.371	
Elev. E	~~410.261~~	~~410.227~~	410.183
Elev. F	~~410.171~~	~~410.137~~	410.093
Elev. G	~~410.081~~	~~410.047~~	410.003
Elev. H	~~409.991~~	~~409.957~~	409.913
Elev. I	403.930	403.896	
Elev. J	409.565	409.531	

410.217
410.127
410.037
409.947

Abutment Pile Loadings (kN)

	Actual	Allowable
Group I Loading	420	440

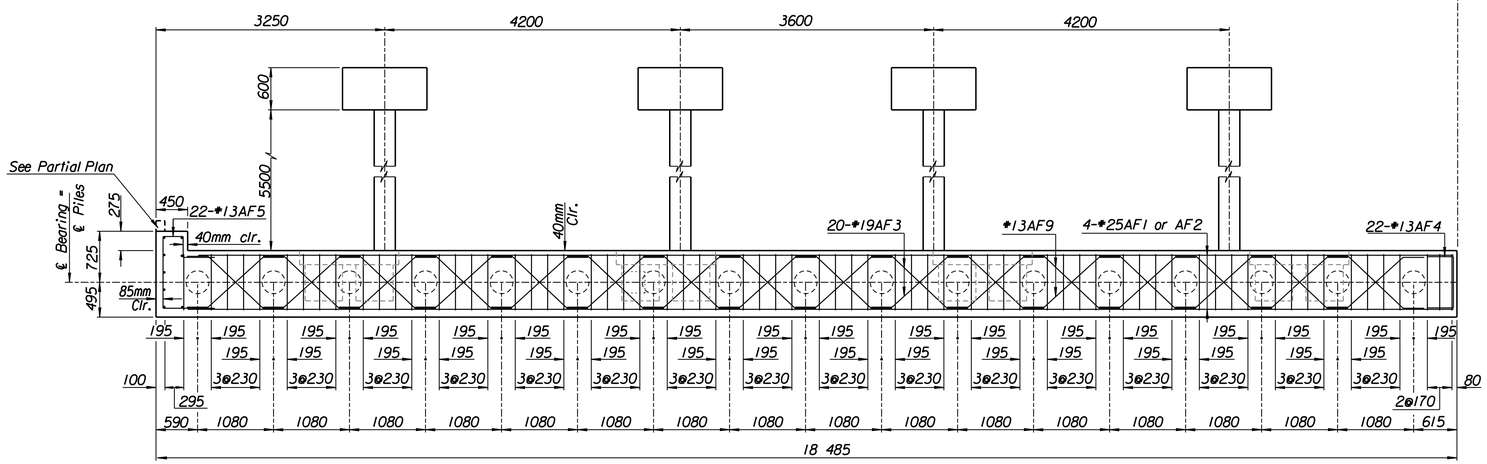

PLAN

RECORD DRAWING

No.	Revisions	By	Date

CITY OF WICHITA
BR. NO. 54-87-20.12(497) E.B. STA. 17+332.607

KELLOGG OVER TYLER ROAD
ABUTMENT DETAILS

SEDGWICK COUNTY

Professional Engineering Consultants, P.A.
303 S. TOPEKA · WICHITA, KANSAS 67202
316-262-2691 · FAX 316-262-3003

Designed by	RAS	Checked by	RAS	
Drawn by	RAS	Date	April, 2002	Job No. 97362

575

Scale 40
Drawn By: ras
Plotted By: gdr Sept. 07
I:/1997/97362/As-Builts/dgn's/Vol_3/Sh 575-ABUT1EB.dgn Last Rev: 9-6-07 By: gdr