Benchmark:
City of Wichita Benchmark Disc, Hydraulic and 55th Street South. 42.00' North of Centerline, 40.70' West of Centerline, 3.70' North of centerline of Power Pole, 58.20' Northwest of Southeast Corner, Sec. 21, Twp. 28–S, R–1–E.
Elev. = 76.19 City Datum
Elev. = 1263.59 (NGVD29)

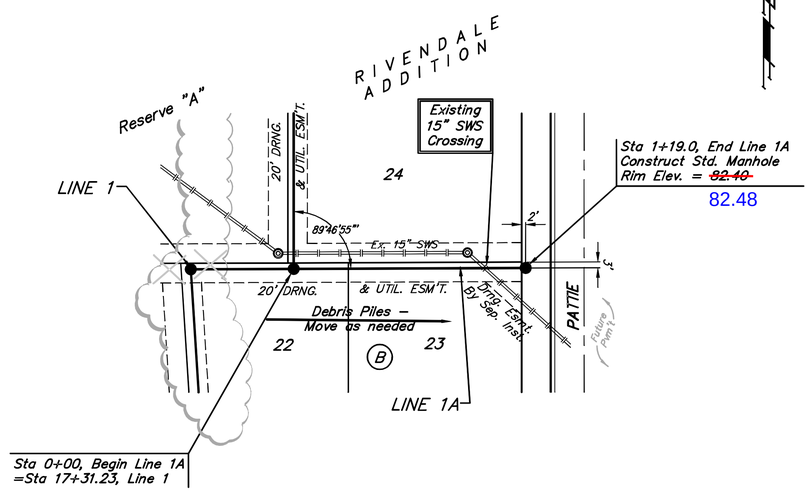

Scale:
1" = 40' Horizontal
1" = 5' Vertical
• = Iron

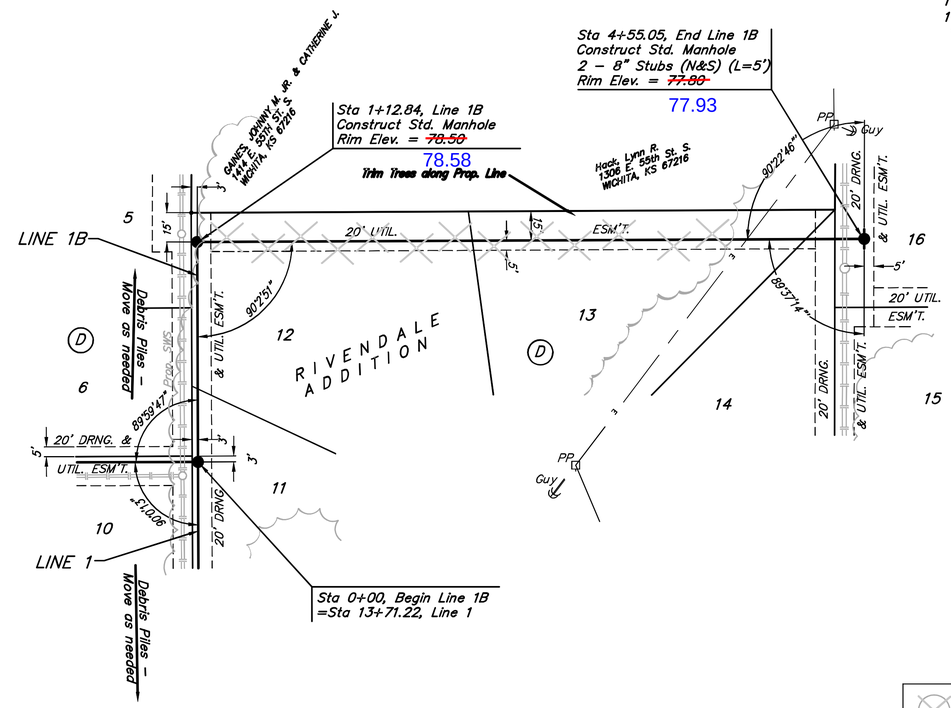

Denotes Trees to be Trimmed or Removed by the Sanitary Sewer Contractor

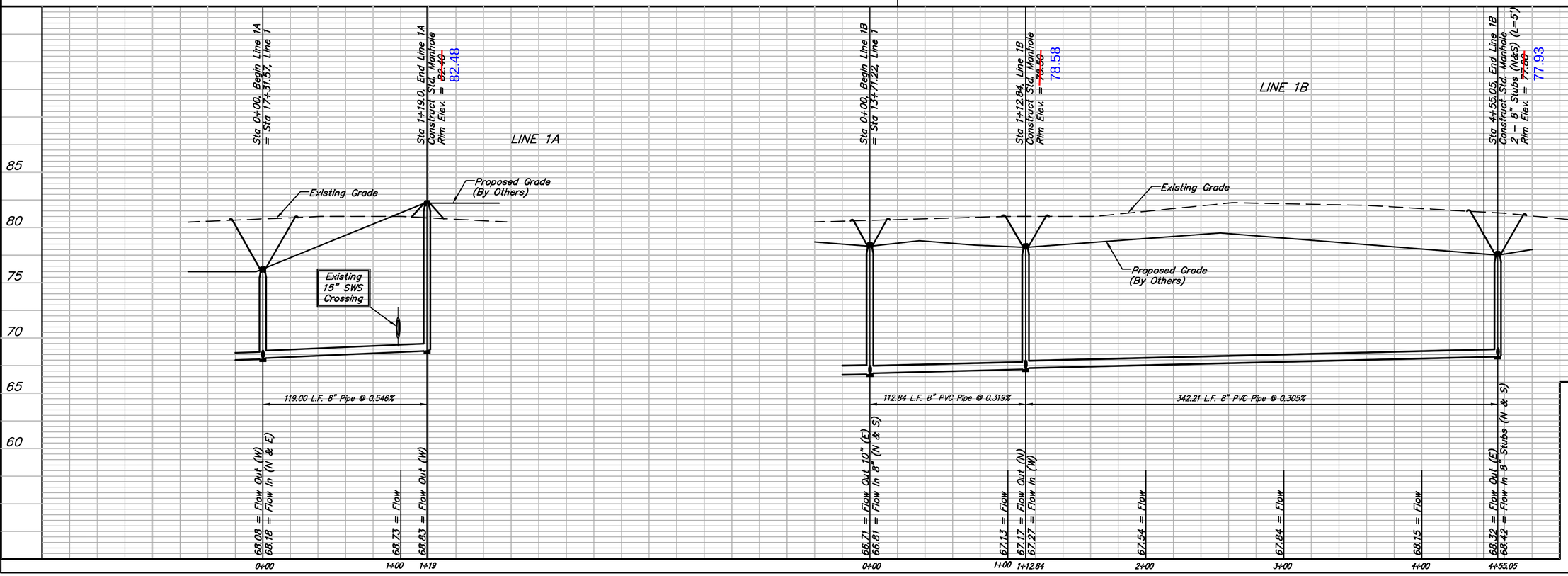

Baughman

Rivendale Addition - Phase 2

Line 1A & 1B

SANITARY SEWER IMPROVEMENTS

Baughman Company, P.A. 315 Ellis St. Wichita, KS 67211 P 316.262.7771 F 316.262.0149
ENGINEERING | SURVEYING | PLANNING | LANDSCAPE ARCHITECTURE

PROJECT NUMBER 468-83715	DESIGN MWS	DRAWN JEB
REVISIONS:	APPROVED	DATE 02/07
	SCALE Noted	
	SHEET 5 OF 22	

E:\eng\Rivendale\PHASE 3\ss1.dwg 06-01-E476