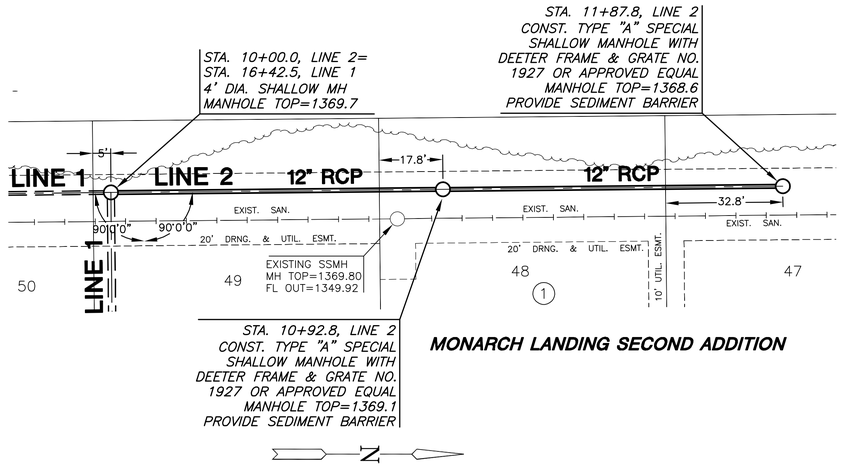

PLAN LINE 2

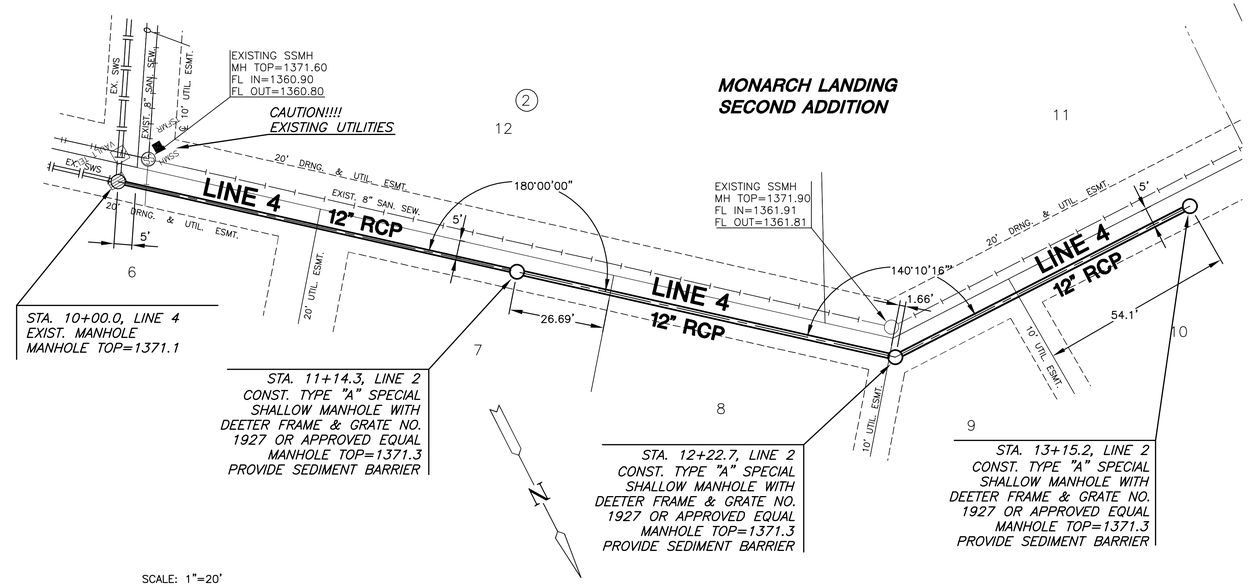

PLAN LINE 4

SCALE: 1"=20'

20 10 0 20

PROFILE LINE 2

SCALE: HORIZ. 1"=20'
SCALE: VERT. 1"=5'

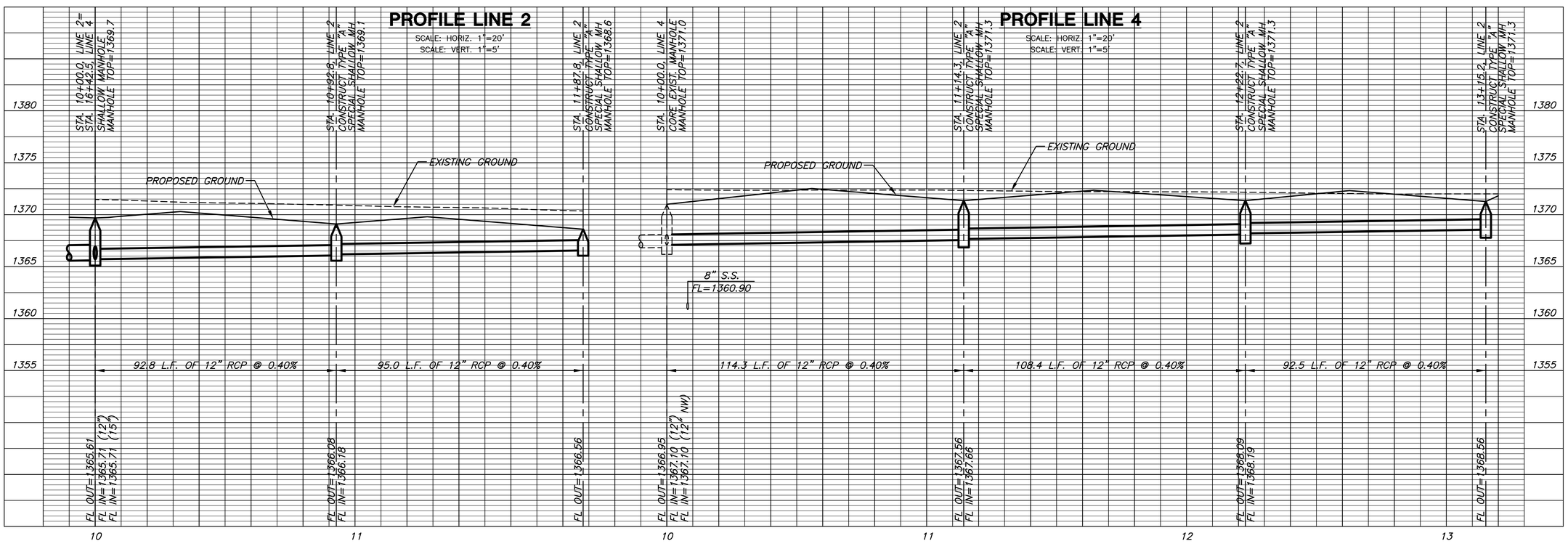

PROFILE LINE 4

SCALE: HORIZ. 1"=20'
SCALE: VERT. 1"=5'

MKEC ENGINEERING CONSULTANTS, INC.
411 N. WEBB ROAD
WICHITA, KS. 67206
316 - 684 - 9600

STORM WATER DRAIN PLANS
MONARCH LANDING SECOND ADDITION
PHASE 1

LINES 2 & 4
SHEET TITLE

468-84434
PROJECT NUMBER

DFL
DESIGN BY

DM/SMS
DRAWN BY

GJA
CHECKED BY

ISSUED
February 2008

REVISED

SHEET NO.
9 of 27

J:\CIVIL\06201\07165\SWS\PHASE 1\07165D4.DWG

PLOTTED: Wednesday, February 06, 2008 @ 09:54AM