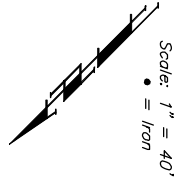
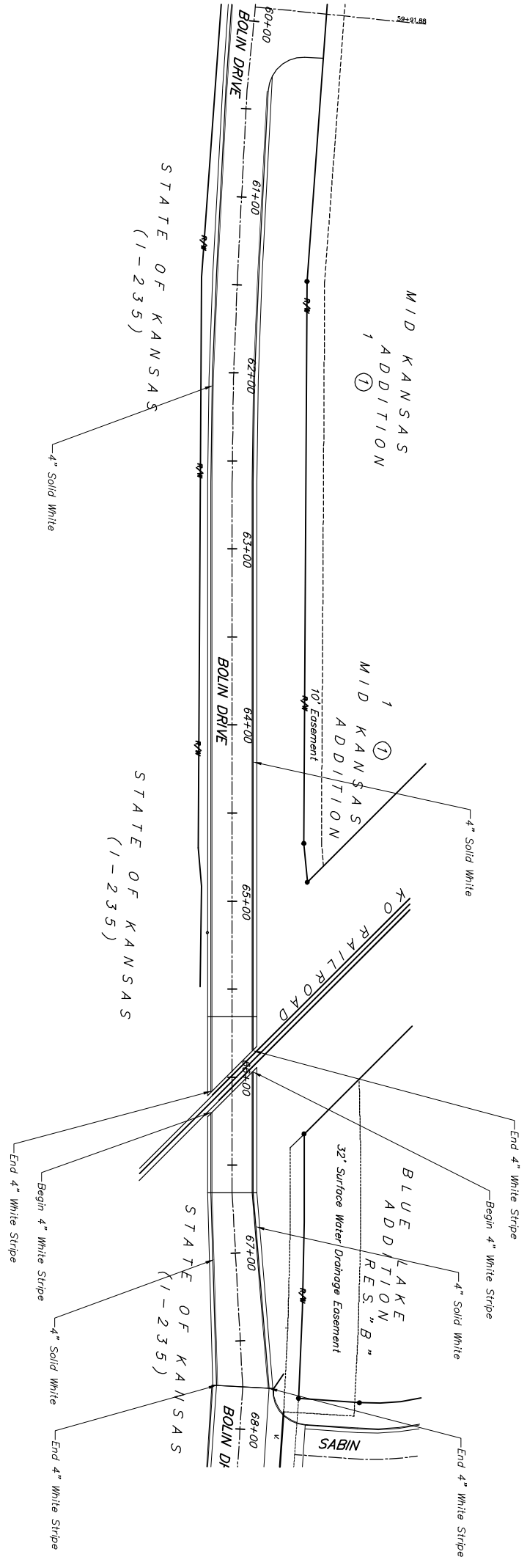
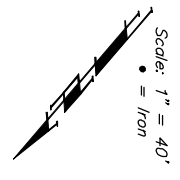
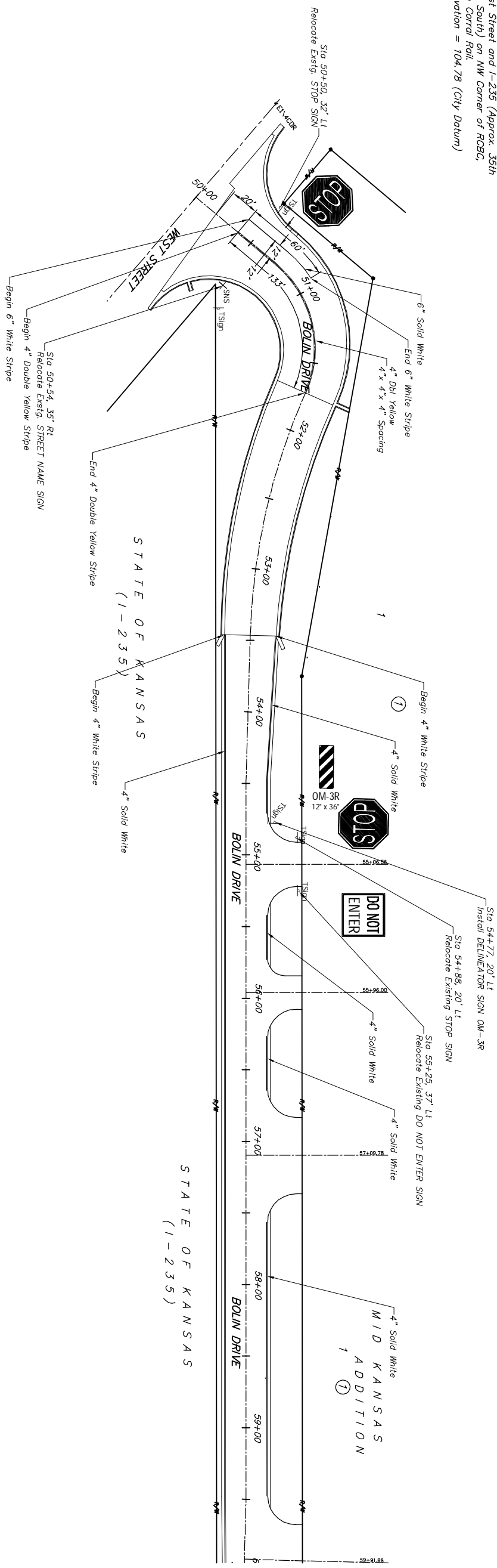


**Benchmarks:**  
 City of Wichita Benchmark located at the NE Corner of West Street and MacArthur (39th St. South) Elevation = 99.46 (City Datum)  
 City of Wichita Benchmark located at West Street and I-235 (Approx. 35th St. South) on NW Corner of RCBC, Top Corral Rail, Elevation = 704.78 (City Datum)



**MARKING & SIGNING QUANTITIES**  
 (For Information Only)

270	LF	4" Yellow Stripe
60	LF	6" White Stripe
2550	LF	4" White Stripe
1	EA	OM-3R Traffic Sign
4	EA	Relocate Traffic Sign

**Baughtman**  
 BLUE LAKE ADDITION  
 Street Improvements

<b>DESIGNER</b>	BAUGHMAN	<b>DATE</b>	04/16
<b>APPROVED</b>	JFB	<b>SCALE</b>	Noted
<b>REVISIONS</b>	KK	<b>SHEET</b>	10 OF 18