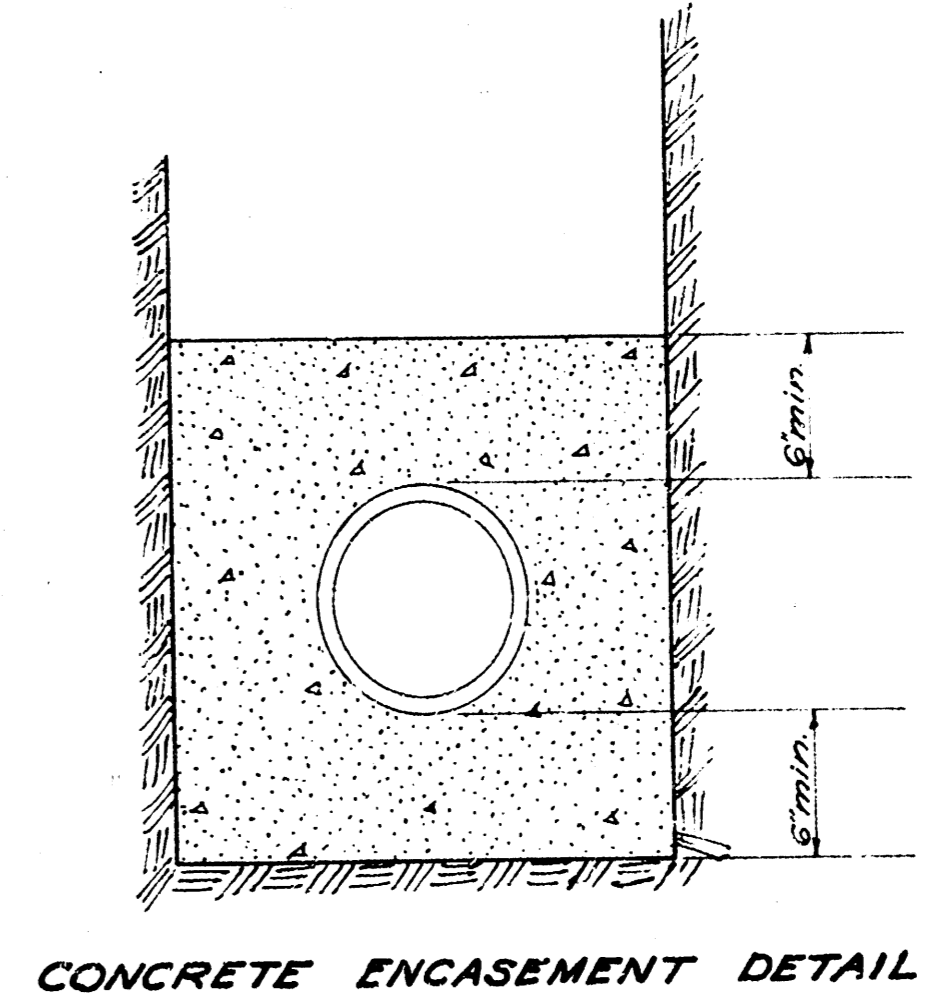
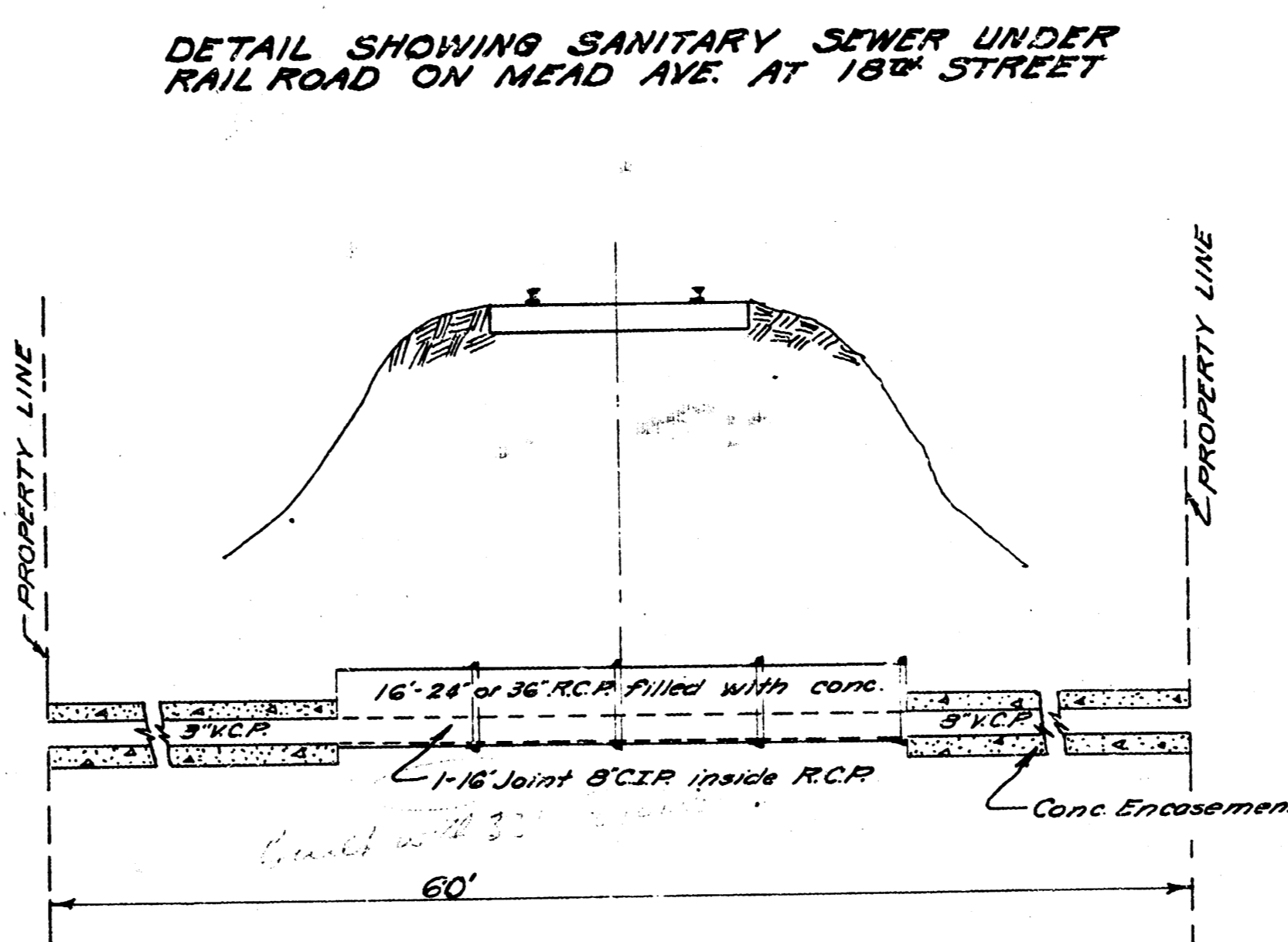
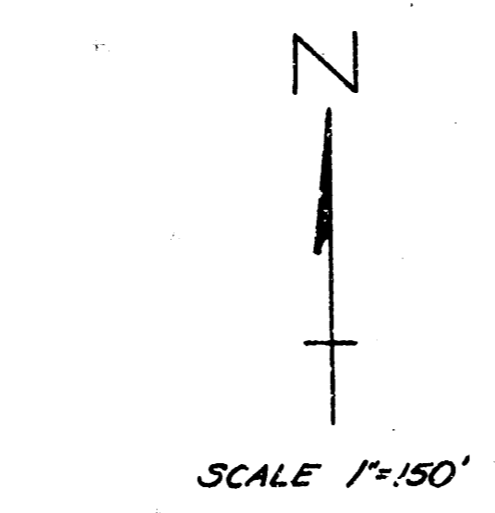
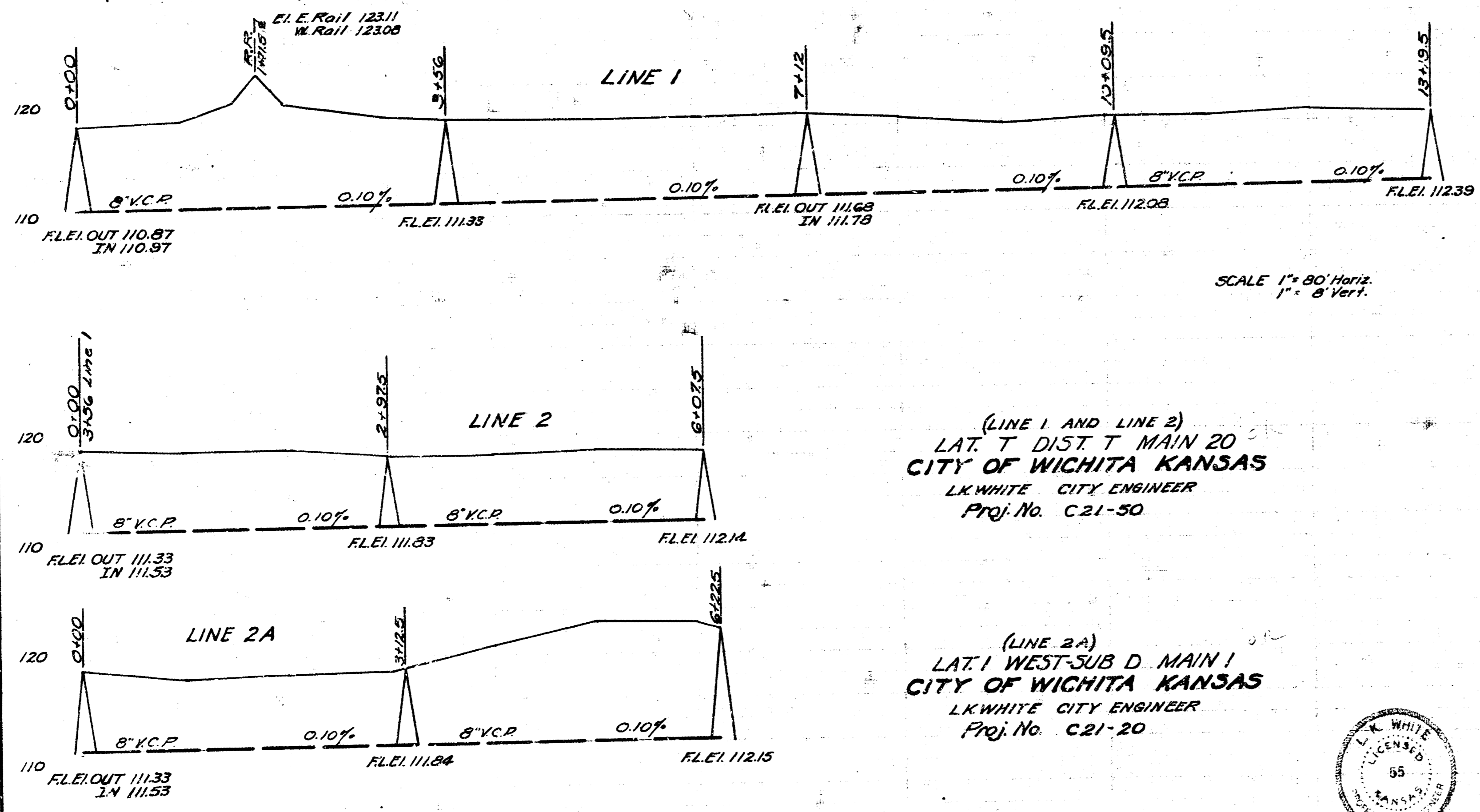


NOTE: Hubs were set at all manholes and 8' off 12th & 13th except end of line 1. Hubs 15' N of manhole and 2 hubs, 1'E of 13th & alley of 2 13th.

B.M. 7" in Troy Top Fire hydrant S.E. cor. 18th & Mosley El. 121.43
B.M. Top 2 1/2" stake & alley S.L. 19th St. between Santa Fe & St. Francis. El. 118.96

B.M. Top 2 1/2" stake Sta. 6+07.5 Line 2 El. 119.59

B.M. N 1/4" manhole near & 17th & alley between St. Francis & Santa Fe El. 120.86



Date 10-3-51
Drawn by J.L.A.
Checked by M. B. Boor No. 3756

(LINE 1 AND LINE 2)
LAT. T. DIST. T. MAIN 20
CITY OF WICHITA KANSAS
L.K. WHITE CITY ENGINEER
Proj. No. C-21-50

(LINE 2A)
LAT. I. WEST-SUB D. MAIN 1
CITY OF WICHITA KANSAS
L.K. WHITE CITY ENGINEER
Proj. No. C-21-20

