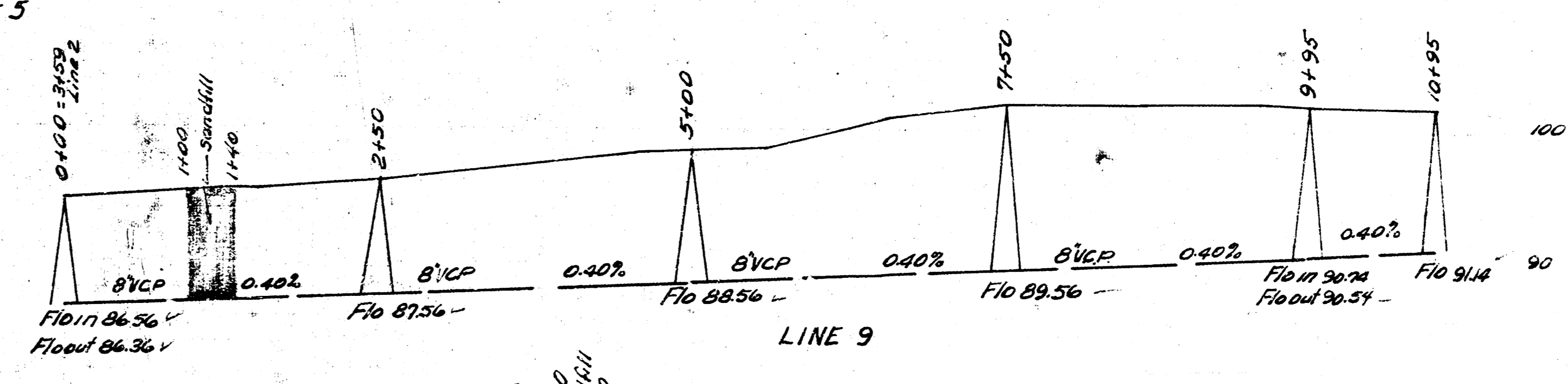
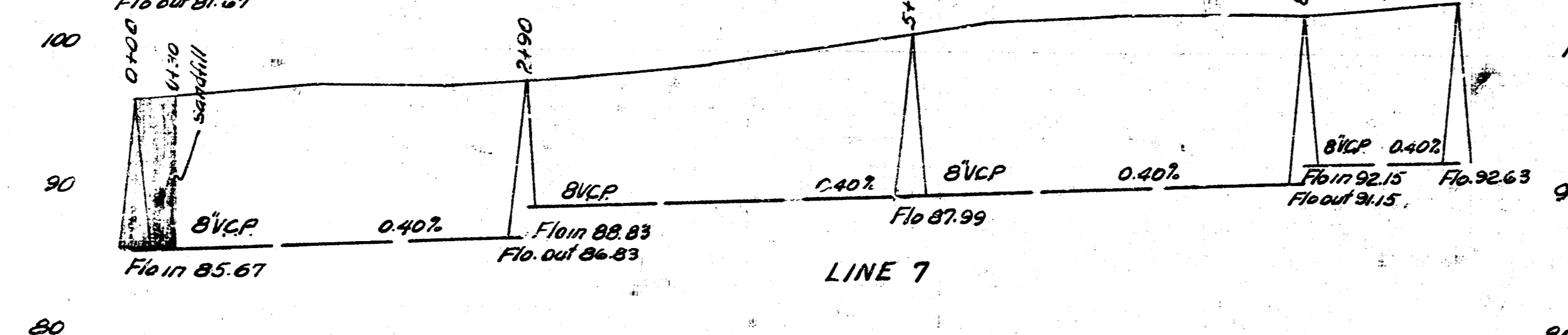
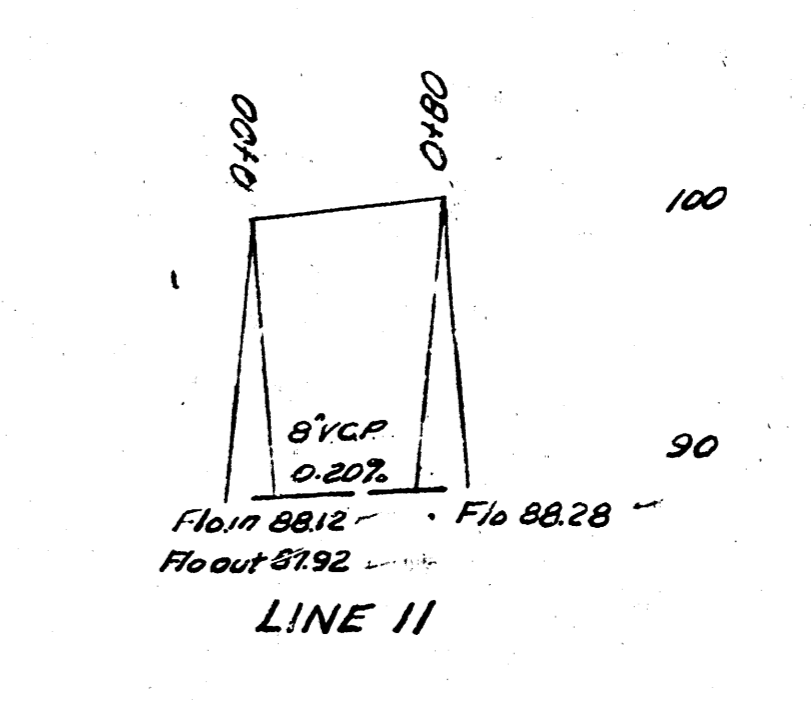
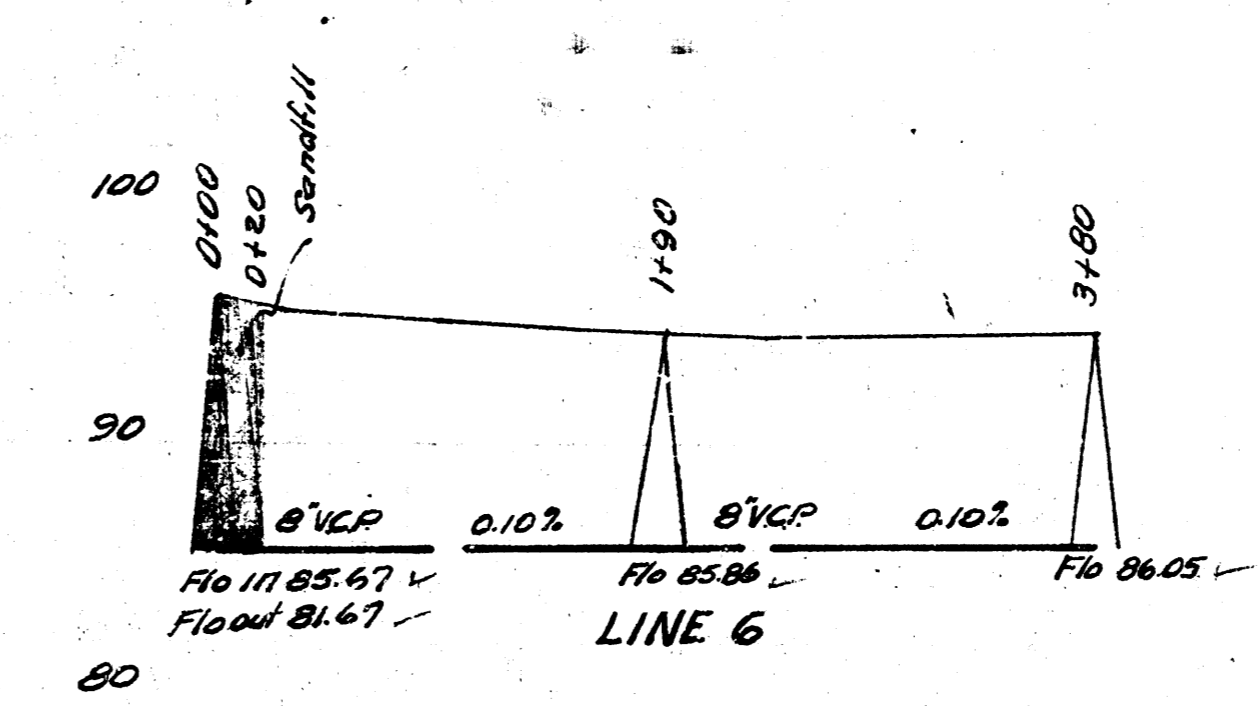
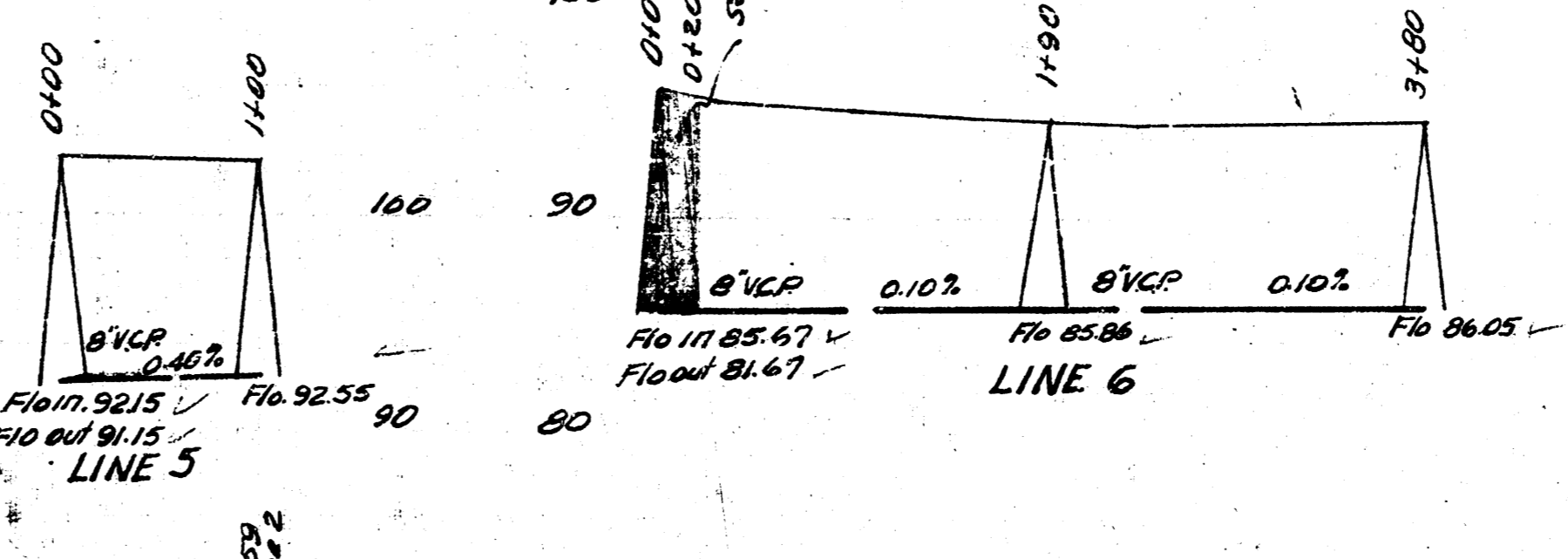
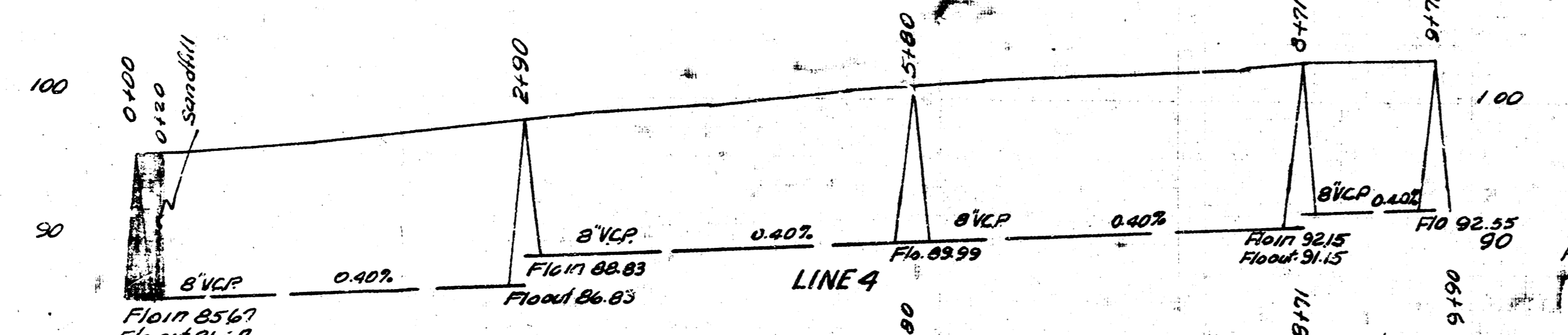
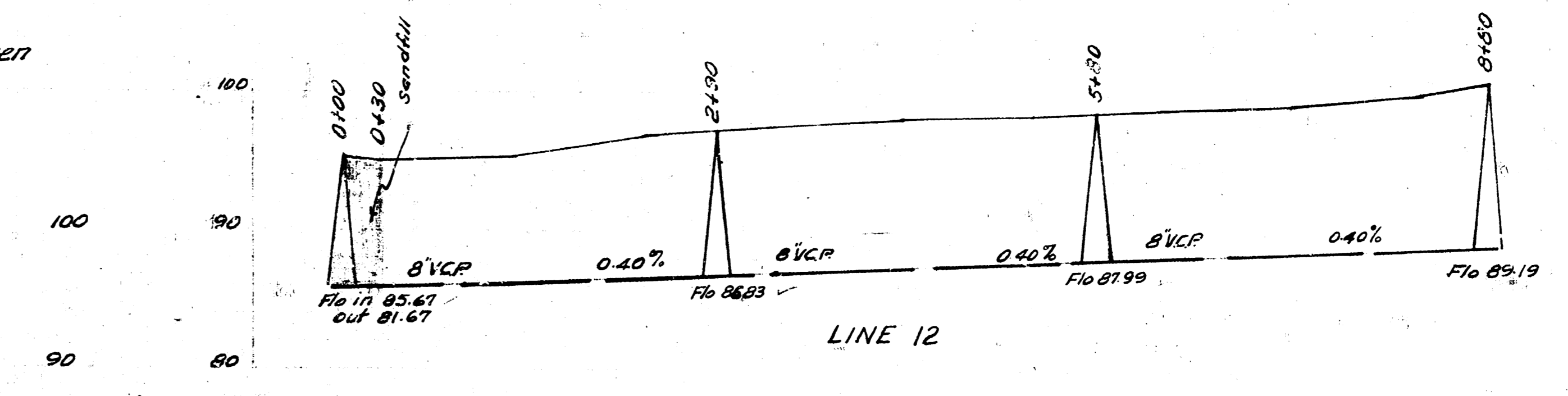
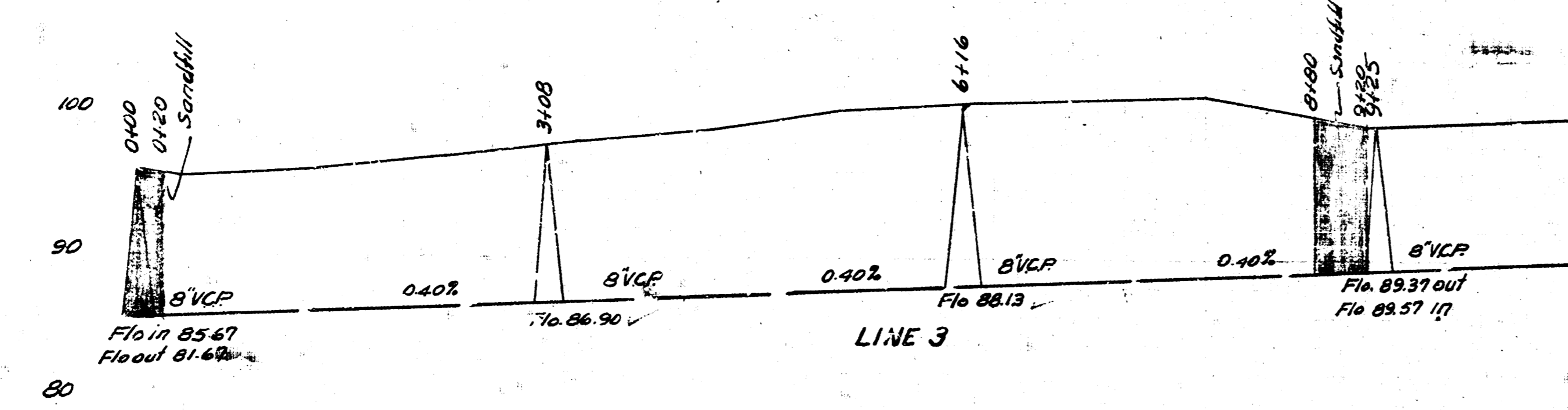

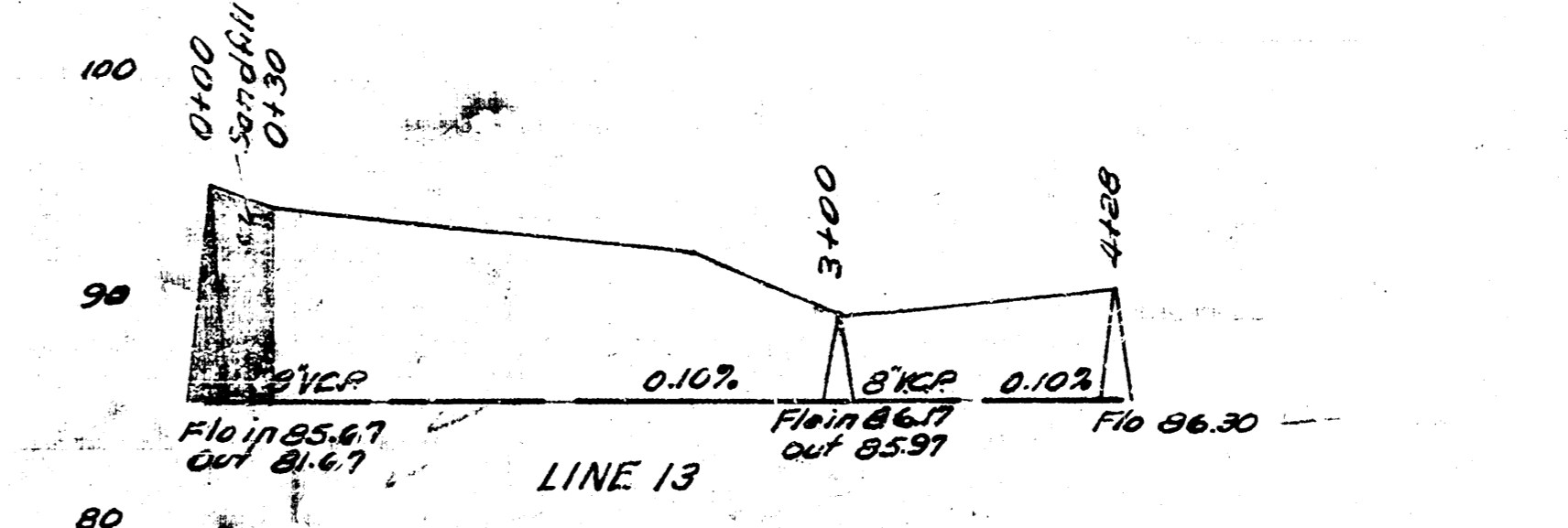
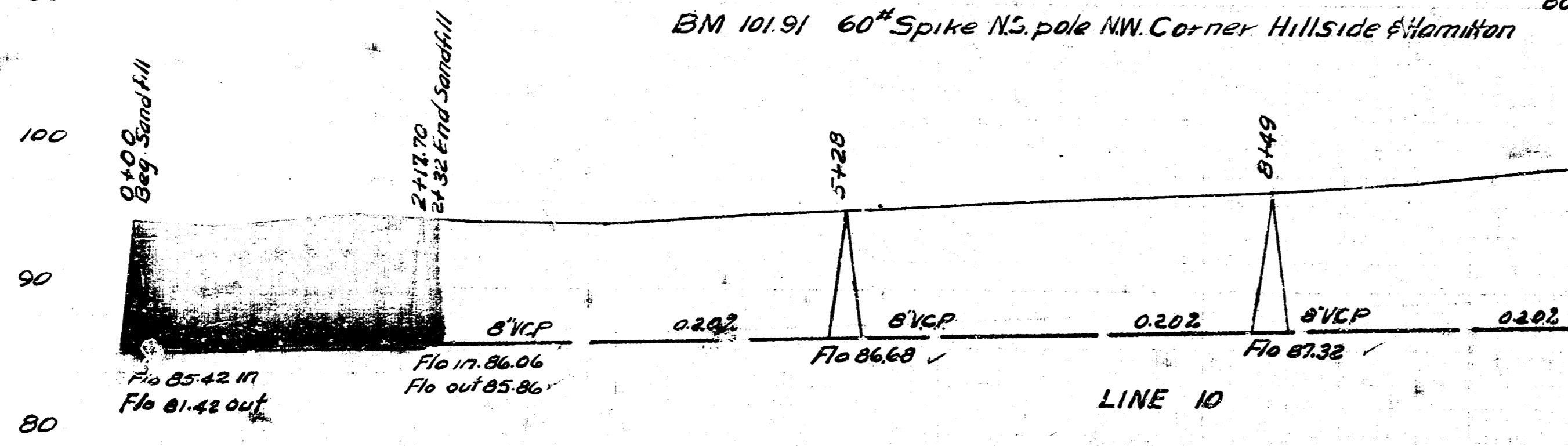


BM 95.62 - 60" Spike west side of pole between Dunham & Evans East side of Cheyenne



BM 101.91 60" Spike N.S. pole NW Corner Hillside & Hamilton



LAT 5 - 5512. LAT 6 - 5512
 CITY OF WICHITA KANSAS
 L. WHITE CITY ENGINEER
 Proj No's C-22-49 C-22-59

10/20