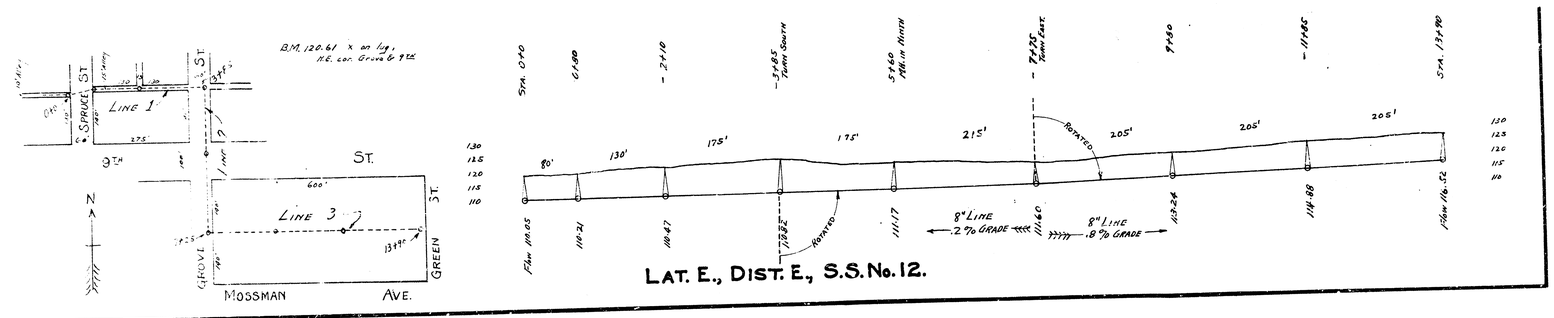
B.M. 120.61 x on log, N.E. cor. Grove & 9th
S. SPRUCE ST.
9TH ST.
LINE 1
LINE 3
GROVE
GREEN ST.
MOSSMAN AVE.
N
Sta. 0+0
0+80
2+10
3+85 Turn South
5+60 Mh. in North
7+25 Turn East
7+60
11+45
Sta. 13+80
Flow 111.05
110.21
111.47
112.82
Rotated
111.17
111.60
113.24
114.88
Flow 116.12
8" Line .2% Grade
8" Line .8% Grade
LAT. E., DIST. E., S.S. No. 12.

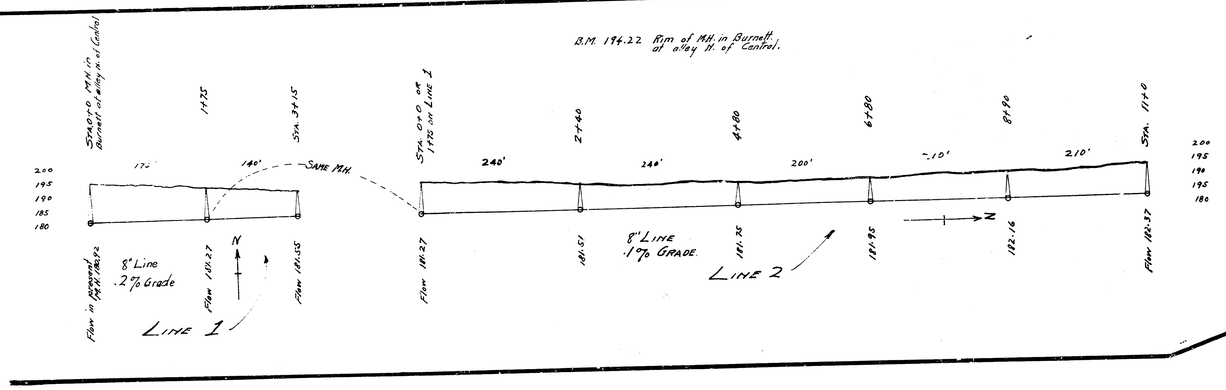
B.M. 194.22 Rim of MH. in Burnett at alley N. of Central.
Sta. 0+0 Mh. in Burnett at alley N. of Central
1+35
3+35
Sta. 0+0 on Line 1 1+70 on Line 2
2+40
4+80
6+80
8+80
Sta. 11+0
Same MH.
Flow in Present MH 118.32
Flow 119.27
Flow 119.55
Flow 119.27
Flow 119.55
Flow 119.27
119.51
119.75
119.95
122.16
Flow 122.37
8" Line .2% Grade
8" Line .1% Grade
Line 1
Line 2
N
LAT. 25., DIST. A., S.S. No. 12.
B.M. 186.84 N. in Holland, back of walk No., N.W. cor. East & 12th
CENTRAL AVE
MURDOCK AVE
ELM ST
BURNETT
LUCILE
AVE.
Line 2
Line 1
12' ALLEY
400'
450'
280'
50'
N

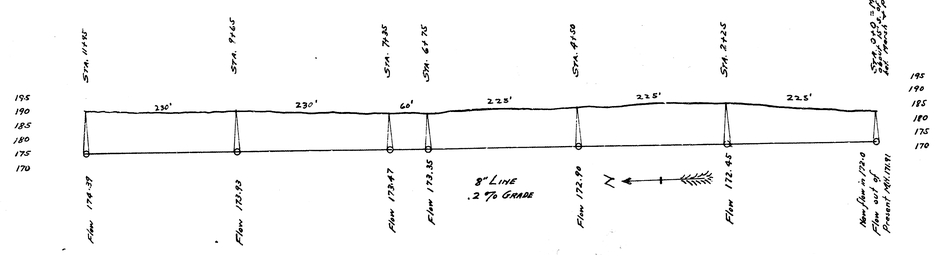
Sta. 11+65
Sta. 7+65
Sta. 7+35
Sta. 6+75
Sta. 4+50
Sta. 2+25
Sta. 0+0 2" Mh. at N.E. cor. of Marsh & Pershing Ave.
230'
230'
60'
225'
225'
225'
Flow 174.39
Flow 173.93
Flow 173.47
Flow 173.35
Flow 172.90
Flow 172.45
New flow in 12" Flow out 18" Present MH 171.31
8" Line .2% Grade
N
LAT. 24., DIST. A., S.S. No. 12.
AVE.
MARSH
PERSHING
462.5'
69.9'
12.5' ALLEY
3RD ST
2ND ST