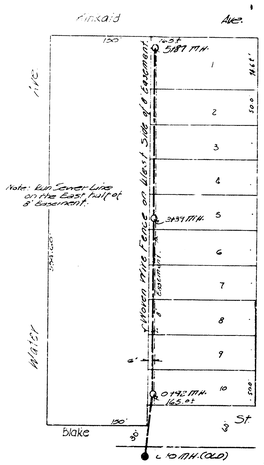

LAT. 12, DIST. A, SS# 20

B.M. 101.66 N.E. Kinkaid & Main
B.M. 101.12 " " " " Water

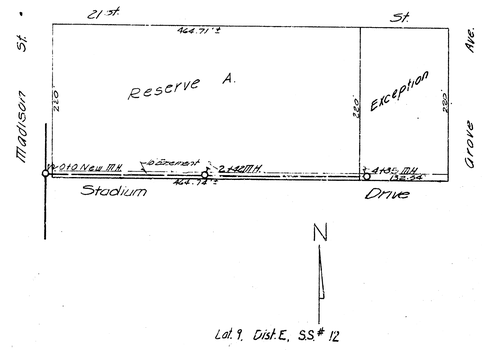

B.M. 122.80 NW. Cor. Conc. Porch No. 2201 Stadium
B.M. "G" in Globe on Wt wtr. @ Dr. # 2403 Stadium Elev. 132.52

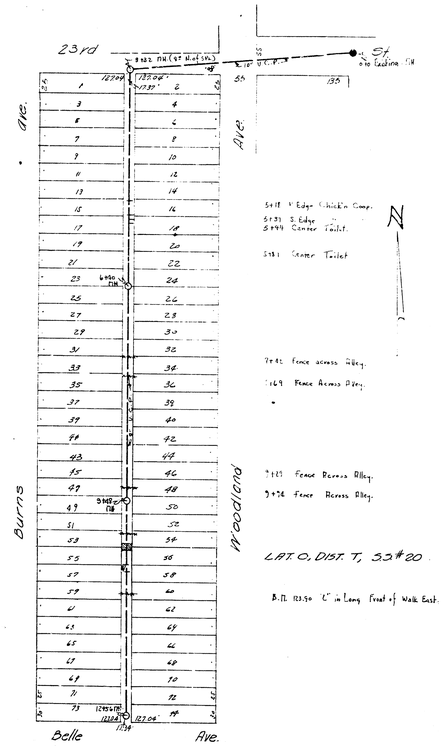

10+07 W. Side Bldg. Across Alley.
10+71 S. Side Bldg. Across Alley.

10+38 N. Side Shed in Alley.
10+43 S. Side Shed in Alley.

10+50 Fence Across Alley.

5+18 N. Edge Chicken Coop.
5+31 S. Edge " "
5+44 Center Toilet.

5+81 Center Toilet

7+82 Fence across Alley.

7+69 Fence Across Alley.

9+23 Fence Across Alley.

9+36 Fence Across Alley.

LAT. O, DIST. T, SS# 20.

B.M. 123.50 "L" in Long Front of Walk East. SE. Corner 23rd & Woodland.

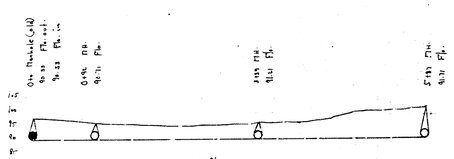

Lot 12, Dist. A, SS# 20

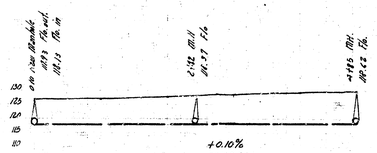

+0.10%
8" V.C.P.
Lot 9, Dist. E, SS# 12

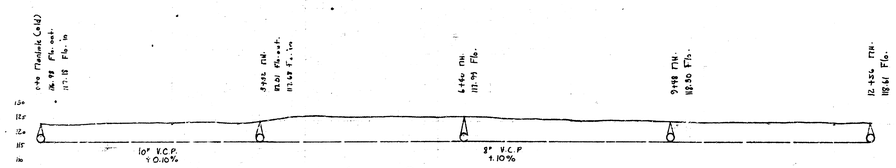

10" V.C.P.
+0.10%
8" V.C.P.
+0.10%

LAT. O, DIST. "T", SS# 20

Lot. 12, Dist. A, SS# 20
Lot. 9, Dist. E, SS# 12
Lot. O, Dist. T, SS# 20

City of Wichita, Kansas.

L.K. White City Engineer

Mar. 1949