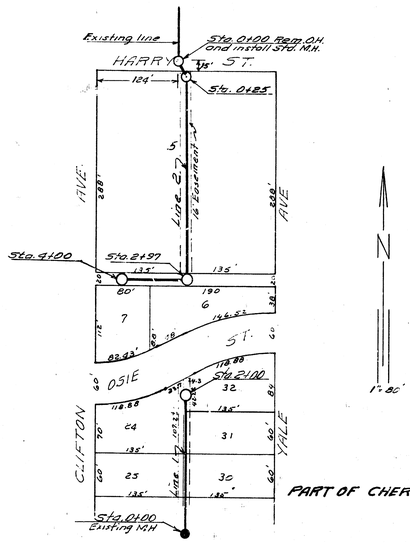

PART OF CHERRY HILLS ADD.

B.M. 140.71, Sr rim M.H. 0+00 Line 1
144.21 Tap cb. West end Radius N.W.
Corner of Osie & Yale.

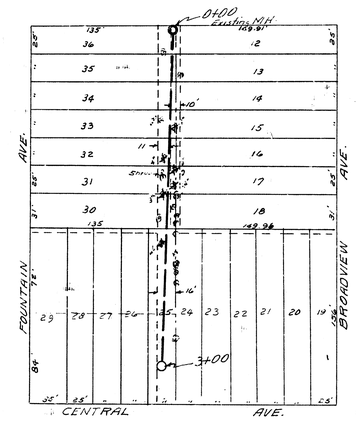

B.M. 192.55 No rim Manhole 0+00

* Trees removal

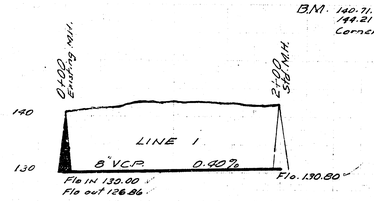

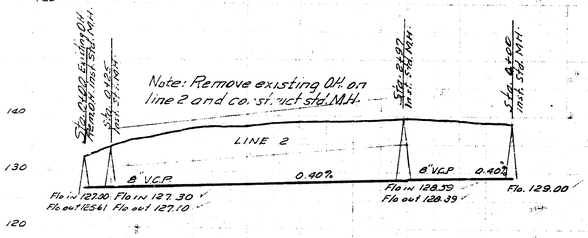



LAT. 16 SUB. W. S.S. 12
CITY OF WICHITA KANSAS
B.E. SMITH CITY ENGINEER
Proj. No. C-24-25

LAT. 16 DIST. D S.S. 12
CITY OF WICHITA KANSAS
B.E. SMITH CITY ENGINEER
Proj. No. C-24-24