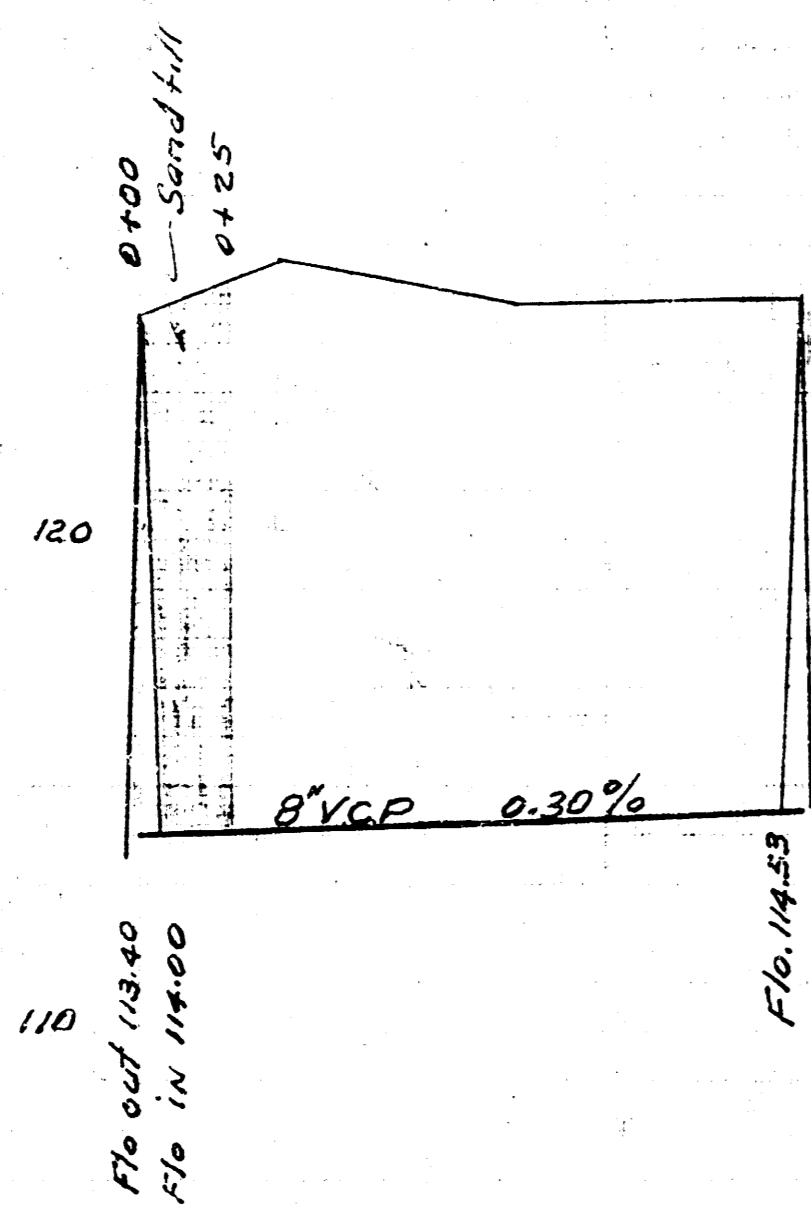


NOTE: Sand fill from Sta 6+00 to Sta 6+25

BM 123.48 NE Cor. Conc. Wk. @ NE Cor. No. SW. 8th & Grove.

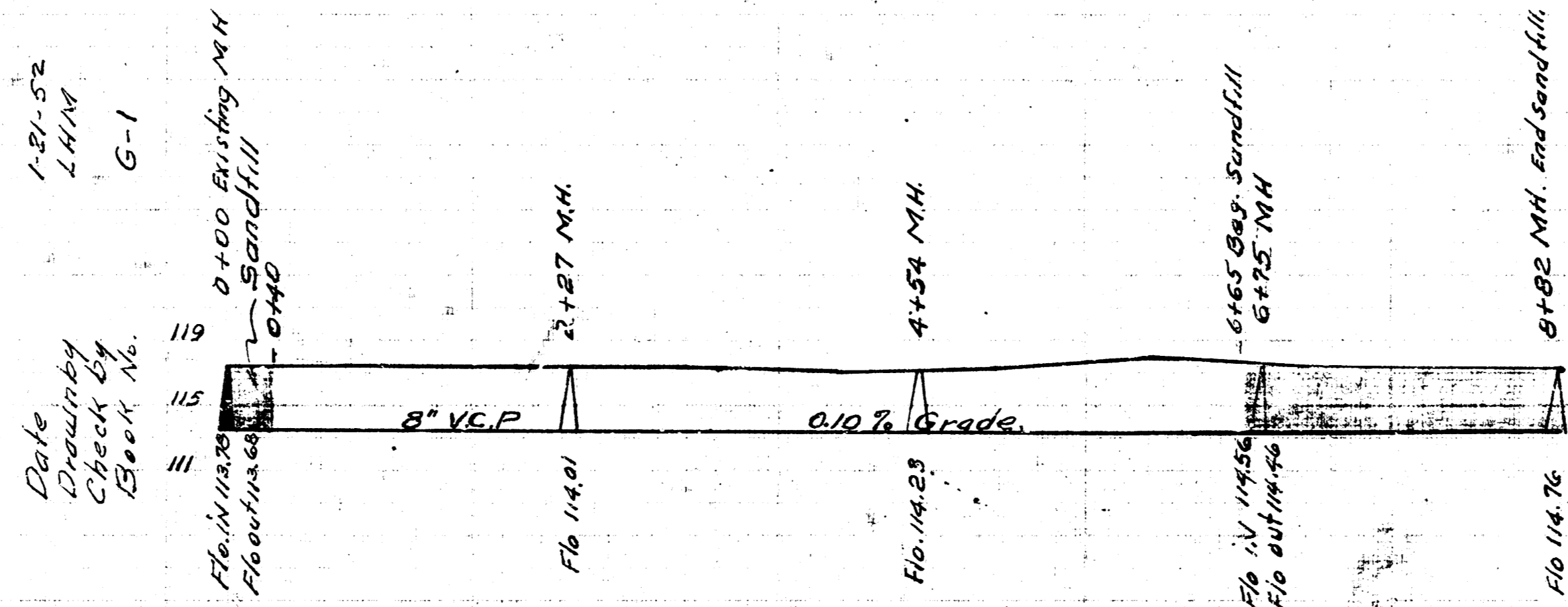

BM 116.41 No. Firm of thimble 16th & Hydraulic

Date 1-8-52
Drawn by LHM
Checked by C.M.T.
Beck No.



Scale: 1" = 50' Horiz.
1" = 4' Vert.

LAT. 22 DIST. E. MAIN 12
CITY OF WICHITA KANSAS
L.K. WHITE CITY ENGINEER
Proj. No. C-21-21
REVISED 1-25-52



Scale: 1" = 8' Vert.
1" = 80' Horiz.

LAT. 1 DIST. Y 55#12
CITY OF WICHITA KANSAS
L.K. WHITE CITY ENGINEER
Proj. No. C-20-22

