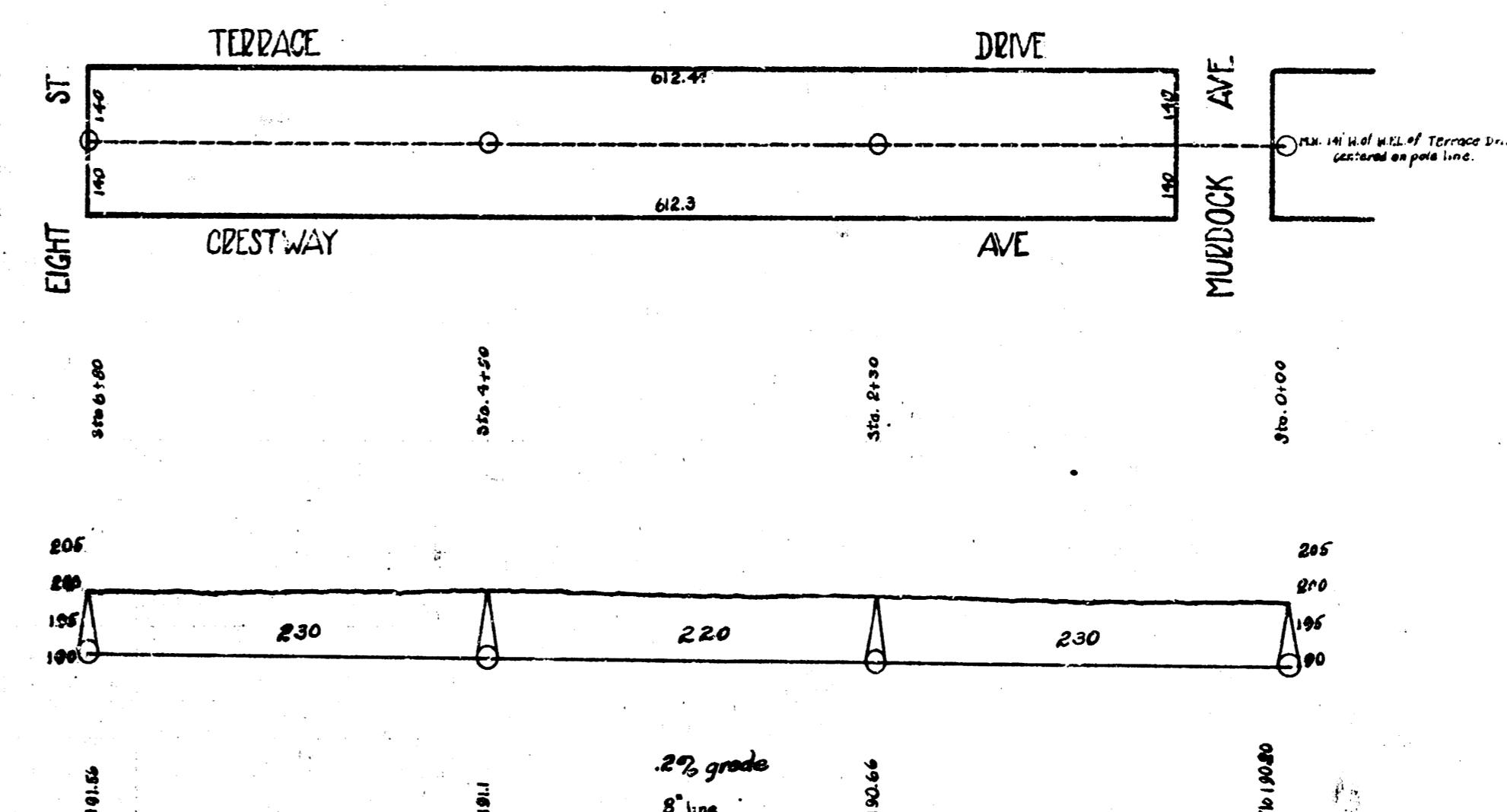
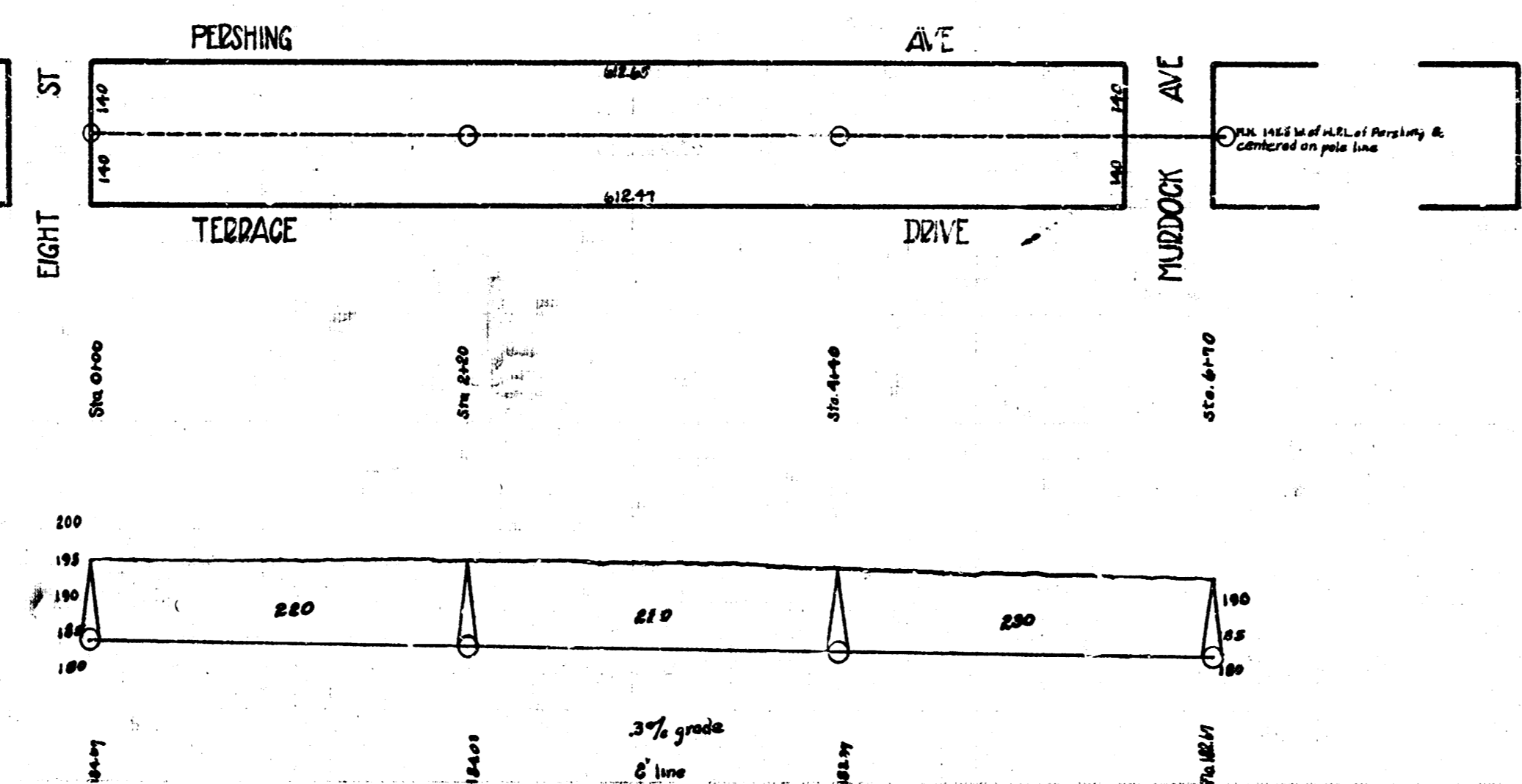
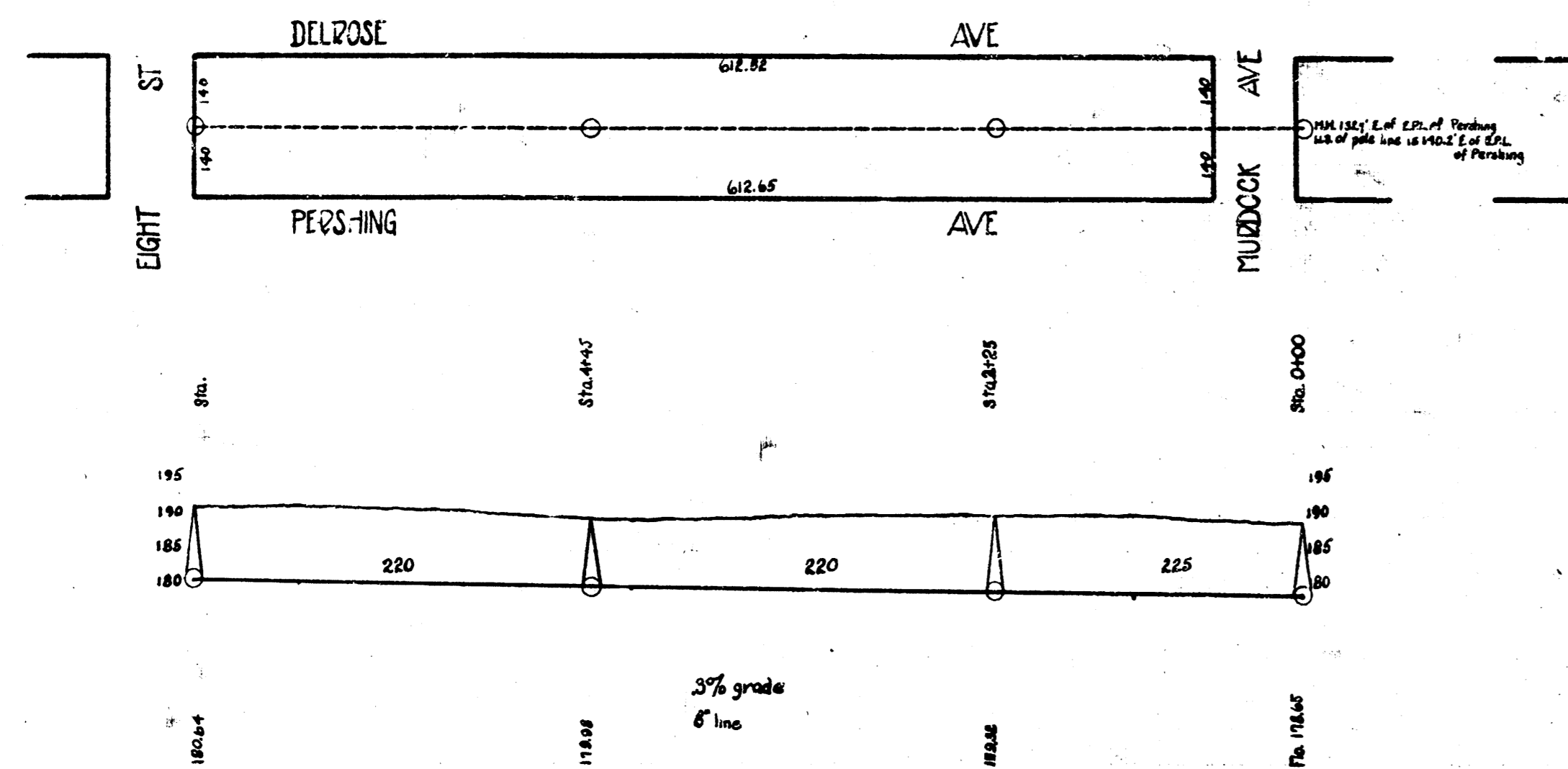

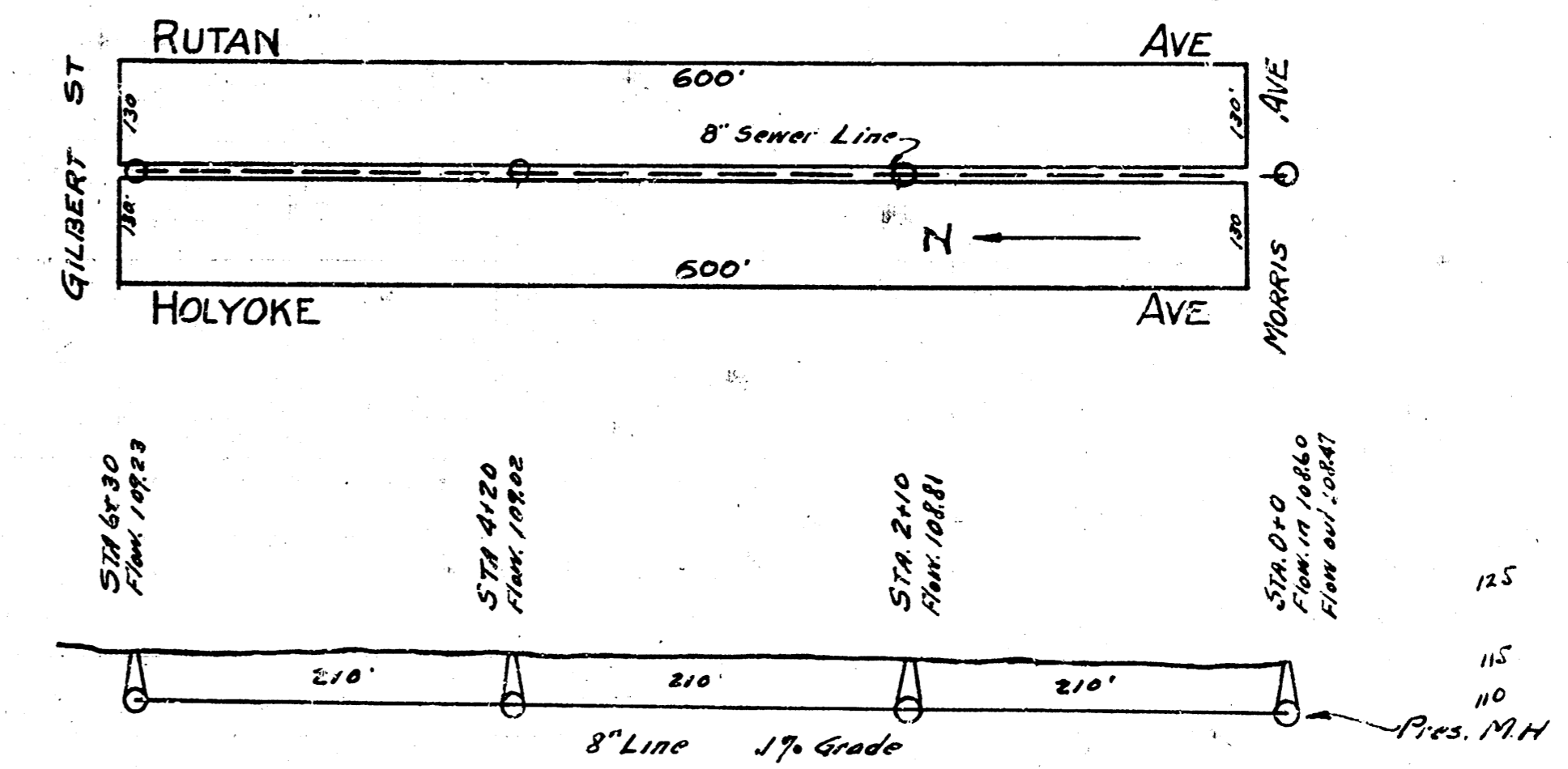
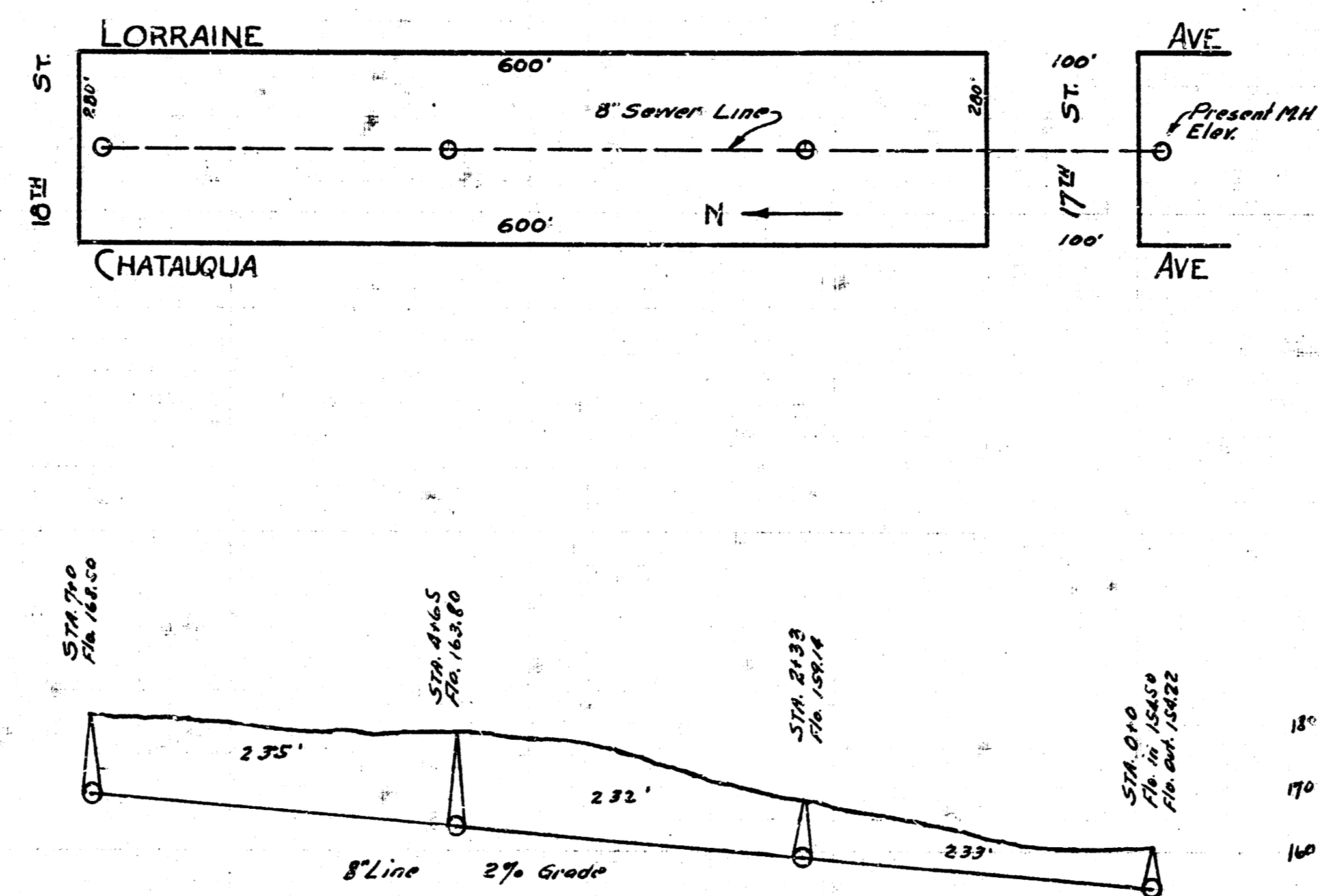
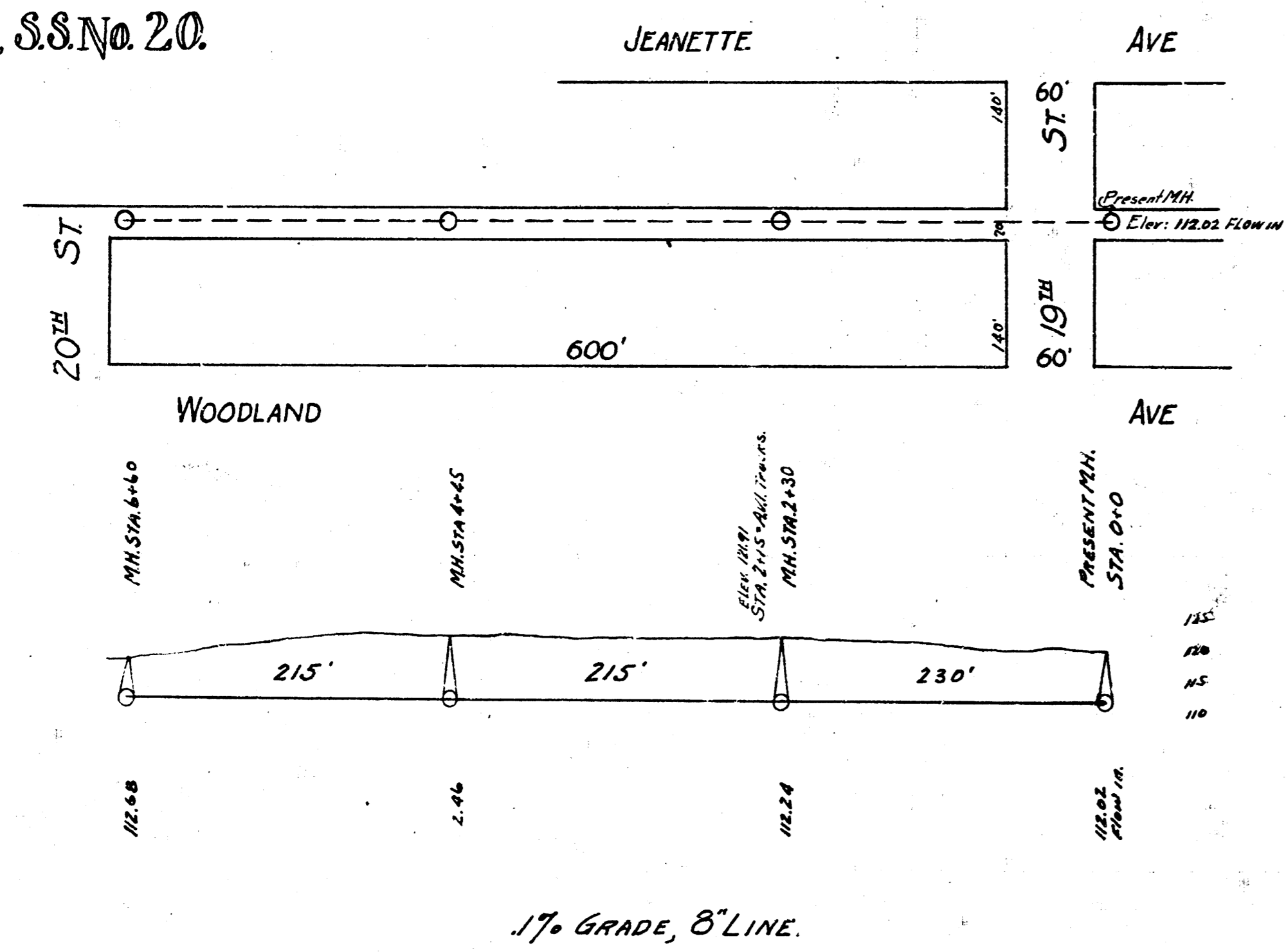


LAT. F. DIST. 6, S.S. 12



LAT. L, Dist. R, S.S. No. 20.



B.M. 102.45 B in Buckridge W end of rd.
S.W. cor. Hillside + Gilbert.
B.M. 114.19 on S.S. of M.H. rim in alley between
Hoyote + Rutan on Gilbert.

B.M. 115.74 N in Whaley ch. 4th S.
S.E. cor. Lorraine + 17th.

LAT. A, DIST. P, S.S. 12.

LAT. F, DIST. 6, S.S. 12.