SCALE
PLAN: 1" = 20'
PROFILE: HORIZ. 1" = 20'
VERTICAL 1" = 5'

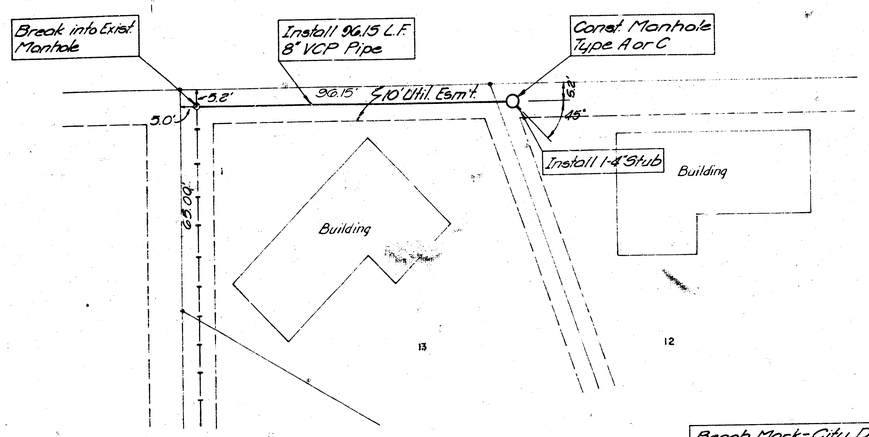

6-13-80

APPROVED AS NOTED
By CITY ENGINEER
Sanitary Sewers
Storm Sewers
Driveway Approaches

NOTE TO CONTRACTOR

This project will be constructed under the supervision of the CITY ENGINEER and conformed to the SPECIFICATIONS of the CITY OF WICHITA. The CONTRACTOR will compensate the City of Wichita for cost of [redacted] Inspection.

No Scale

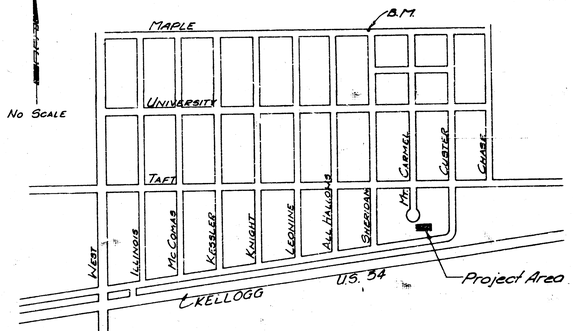

VICINITY MAP

GENERAL NOTES

1. ALL CONSTRUCTION AND MATERIALS ARE TO COMPLY WITH CITY OF WICHITA SPECIFICATIONS AND STANDARDS.
2. ALL ELEVATIONS SHOWN ON THE PLANS ARE BASED ON CITY OF WICHITA DATUM.
3. ALL PROPERTY IRONS DISTURBED BY THE CONTRACTOR SHALL BE RESET AT THE CONTRACTOR'S EXPENSE AS DIRECTED BY THE ENGINEER.

Bench Mark-City Disc @ intersection of Sheridan & Maple 41 feet north & 26 feet west of centerline of both

Elev.-114.04



PLATE 1 PLAN PROFILE O. F. R. & R. E. STANDARD

EUGENE DIETZGEN CO.

PLAN
SURVEYED
PLOTTED
NOTE BOOK
CALCULATED
CHECKED
DATE
BY

PROFILE
SURVEYED
PLOTTED
NOTE BOOK
CALCULATED
CHECKED
R. N. S. NOTED
STRUCTURE NOTATIONS (CHKD)
DATE
BY

RICHARD D. MARNEY
LICENSED
8281
KANSAS
PROFESSIONAL ENGINEER

No. Revision By

C. of W. PROJECT NO. 468-76-245-80000-000-000

ROANN ADDITION
SANITARY SEWER

PROFESSIONAL ENGINEERING CONSULTANTS
WICHITA, KANSAS

Designed by RDM
Job No. 80208
Drawn by PM

FILMED FROM THE BEST AVAILABLE COPY .....