

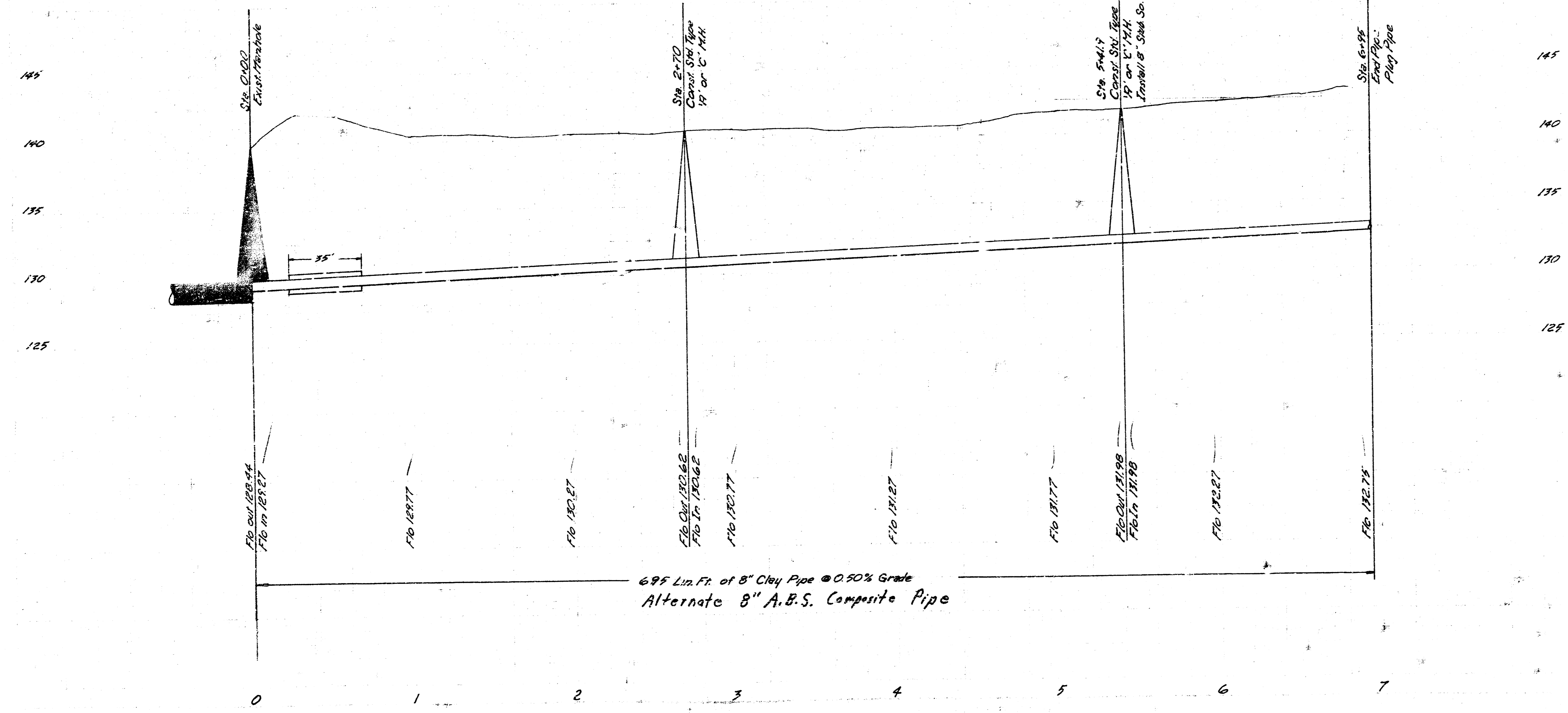


B.M. 145.41 Chiseled "X" in Ctr. of top W End Handrail i.S. Triple 8x8 R.C.B. 250' East of Rock Rd. on Harry.



Scale  
Plan 1"=40'  
Profile  
H.C.R.T. 1"=40'  
VERT. 1"=5'



As Built 12-16-75

**LAT. 12, MAIN 16, W.I.S.**  
CITY of WICHITA, KANSAS  
R.W. LINN—CITY ENGINEER  
Project DBKL575055  
DATE SEPT. 24, 1975