

# LATERAL I, MAIN I4 SOUTHWEST INTERCEPTOR SEWER

CITY OF WICHITA  
M.E. LINDEBAK CITY ENGINEER

PROJET NO. 486 76 245 81502 000 000 001

DATE: JANUARY 1986

INDEX OF SHEETS

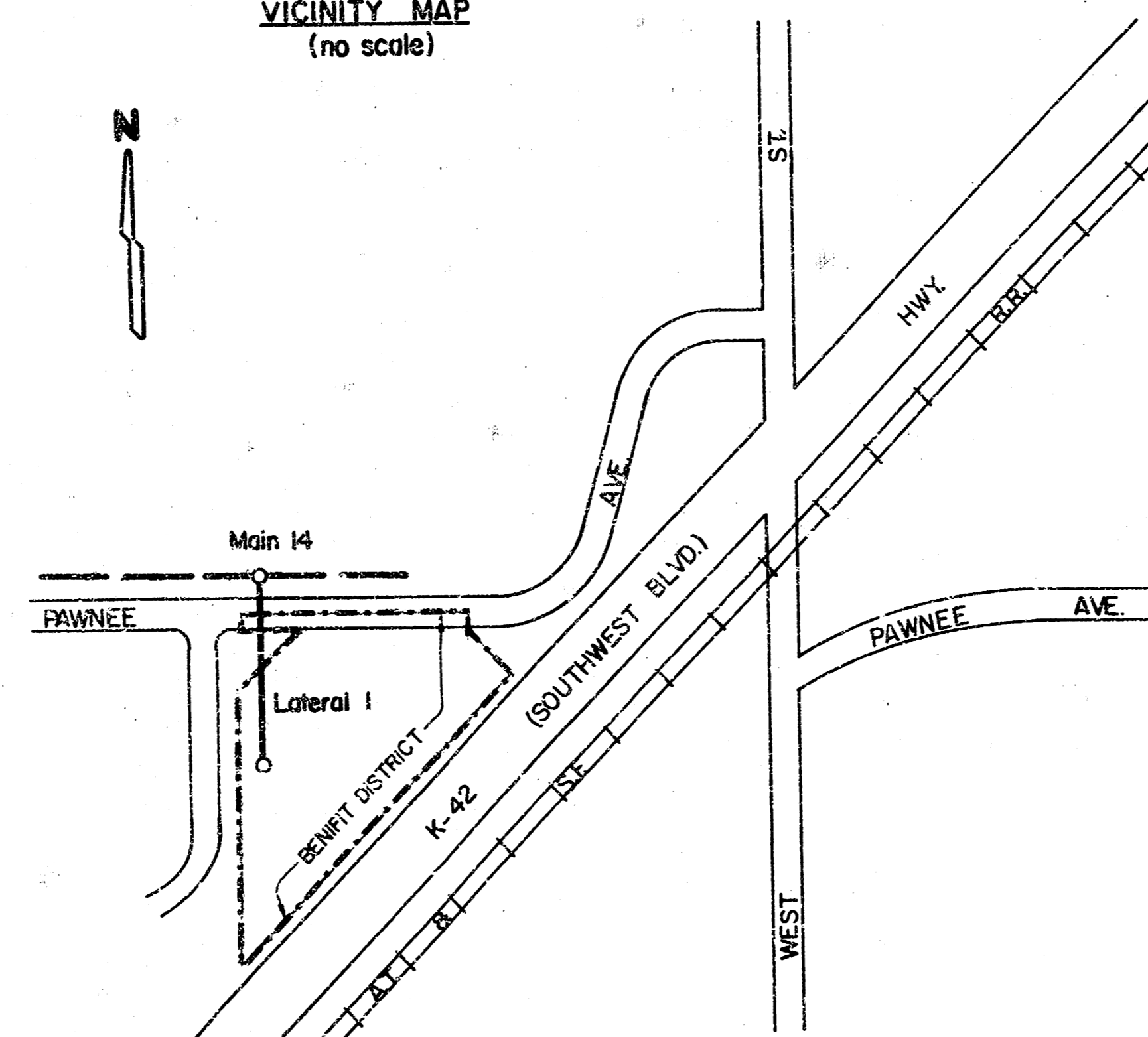
SHEET NO	DESCRIPTION
1	TITLE SHEET
2	PLAN & PROFILES

NOTIFY THE FOLLOWING COMPANIES  
PRIOR TO ANY TRENCHING:

ARKLA GAS CO.	942-8350
BELL TELEPHONE	268-3087
CABLEVISION	266-6817
GAS SERVICE CO.	263-7511
KANSAS GAS & ELECTRIC	261-6248
KANSAS ONE-CALL	1-800-DIG-SAFE
CALL BEFORE YOU DIG	1-800-571-2115

THE CONTRACTOR SHALL BE RESPONSIBLE FOR PRESERVING PROPERTY IRONS. THE CONTRACTOR SHALL BE REQUIRED TO RE-ESTABLISH ANY PROPERTY IRONS WHICH ARE DAMAGED OR DESTROYED BY HIS CONSTRUCTION OPERATIONS. SUCH IRONS SHALL BE RE-ESTABLISHED BY A LICENSED LAND SURVEYOR OR A LICENSED PROFESSIONAL ENGINEER IN ACCORDANCE WITH STATE LAWS.

VICINITY MAP  
(no scale)



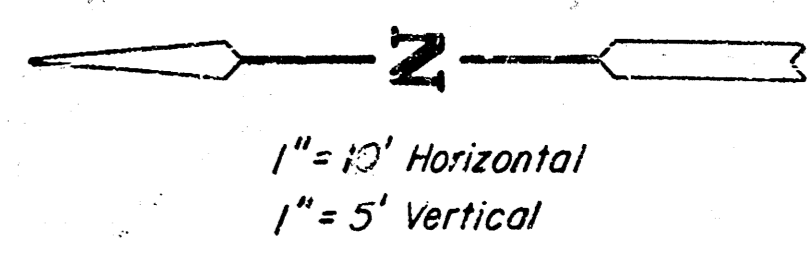
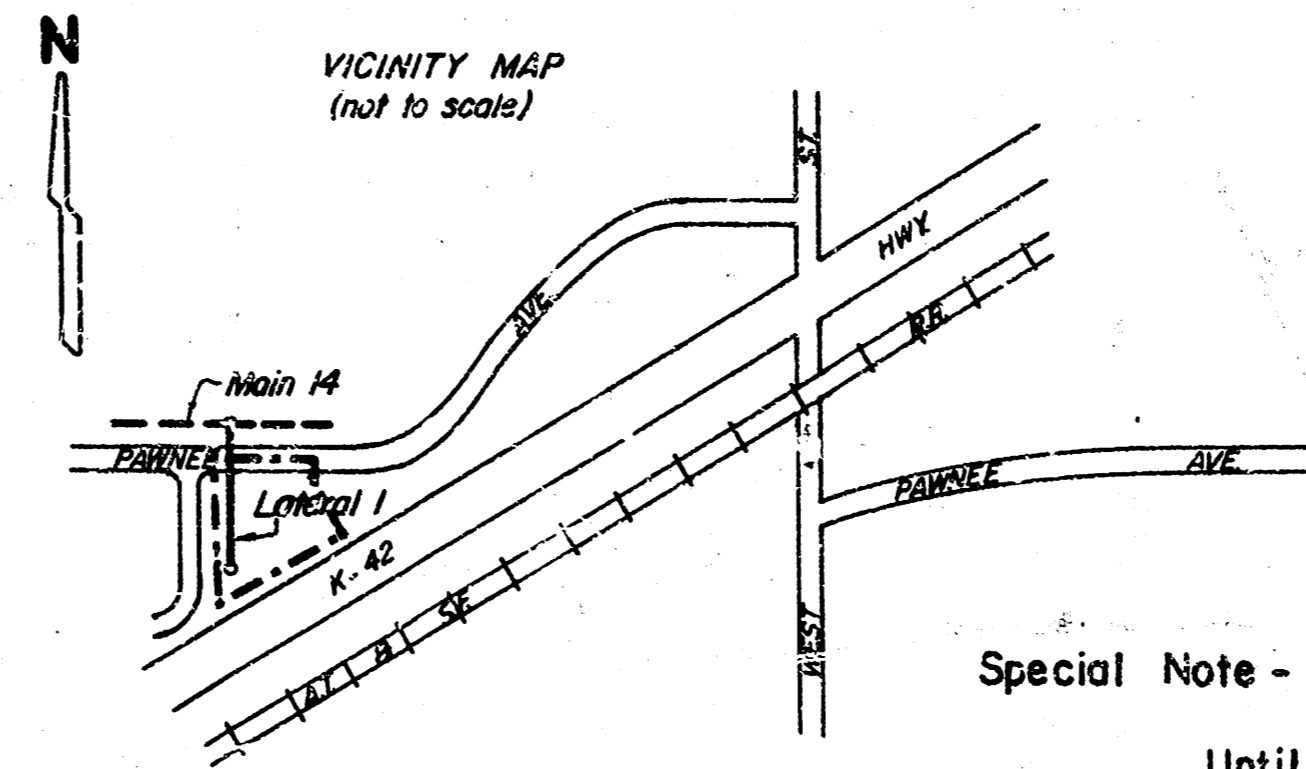
MOEHRING & ASSOCIATES  
CONSULTING ENGINEERS  
WICHITA, KANSAS



1/2

Sheet 1 of 2

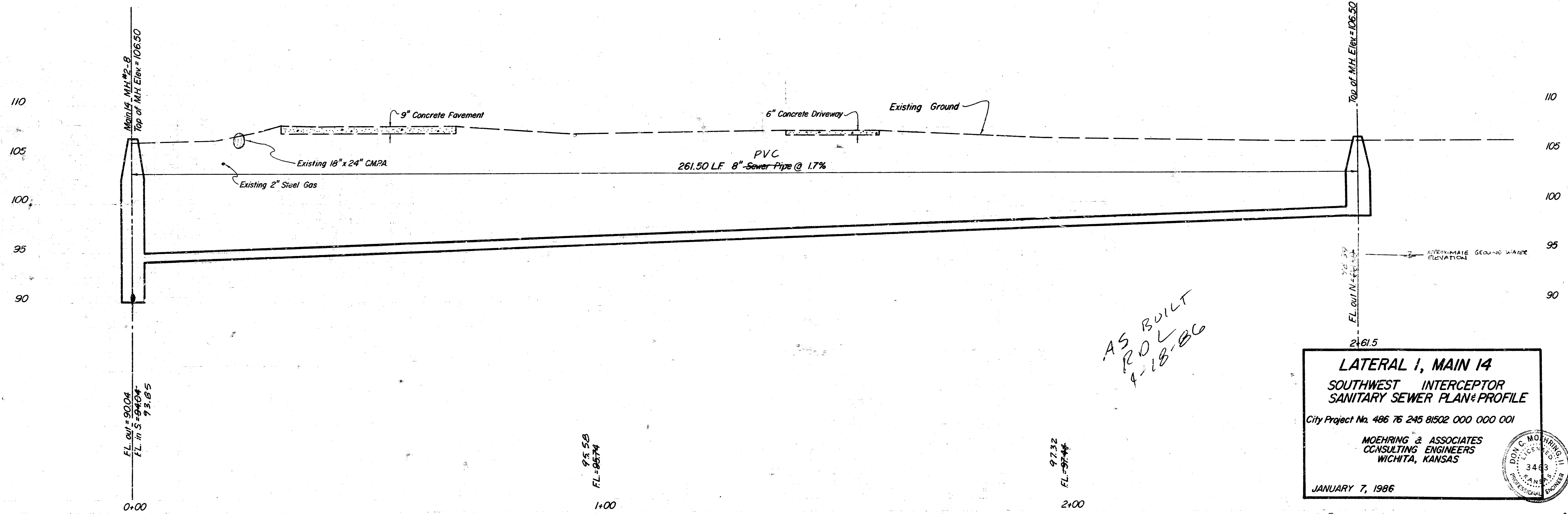
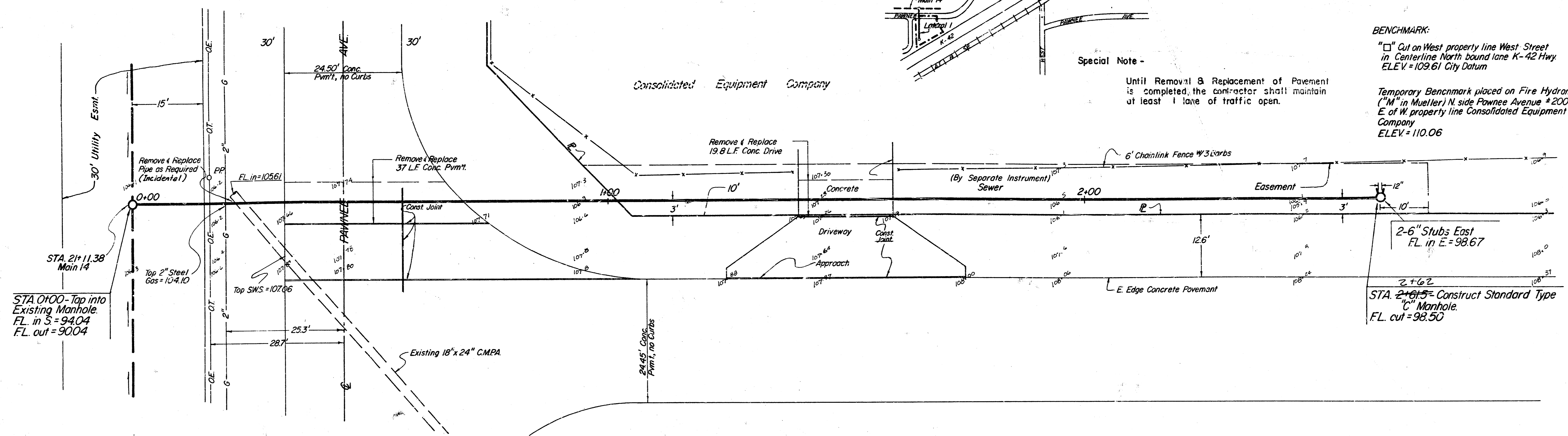
FILMED FROM THE BEST  
AVAILABLE COPY .....



**BENCHMARK:**  
 "□" Cut on West property line West Street  
 in Centerline North bound lane K-42 Hwy.  
 ELEV = 109.61 City Datum


Temporary Benchmark placed on Fire Hydrant  
 ("M" in Mueller) N side Pawnee Avenue #200  
 E of W property line Consolidated Equipment  
 Company  
 ELEV = 110.06

**Special Note -**  
 Until Removal & Replacement of Pavement  
 is completed, the contractor shall maintain  
 at least 1 lane of traffic open.



AS BUILT  
 ROL  
 4-18-86

**LATERAL 1, MAIN 14**  
**SOUTHWEST INTERCEPTOR**  
**SANITARY SEWER PLAN & PROFILE**  
 City Project No. 486 76 245 81502 000 000 001  
 MOHRING & ASSOCIATES  
 CONSULTING ENGINEERS  
 WICHITA, KANSAS  
 JANUARY 7, 1986



FILMED FROM THE BEST  
 AVAILABLE COPY.....