B.M. 1449.90 R.R. Spike N. Side P. Pole 50' E. of Westfield & 180' N. of Rolling Hills Dr.
B.M. 138.71 R.R. Spike W. Side wood St. Lite Pole West Side Westfield approx. 100' South of S.C. Rolling Hills Dr.

Plan Scale 1" = 40'
Profile Scale 1" = 40' Horz.
1" = 4' Vert.

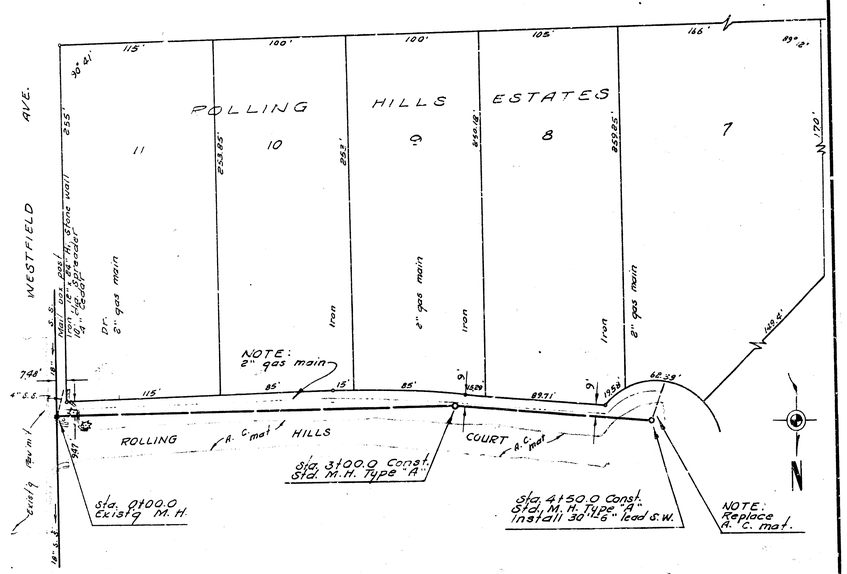

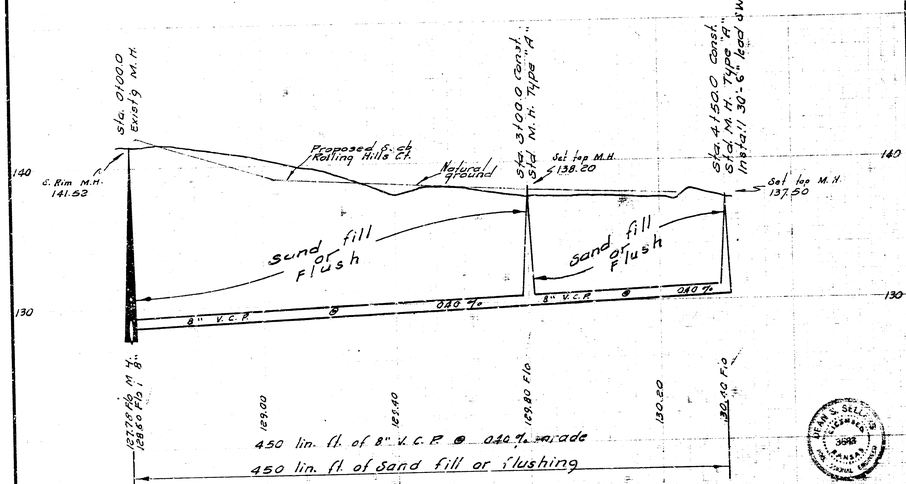

LAT. 8, SUB. 1, WESTLINK SEWER
CITY OF WICHITA, KANSAS
B. E. SMITH CITY ENGINEER
OCT. 1967 PROJECT NO. C27-30

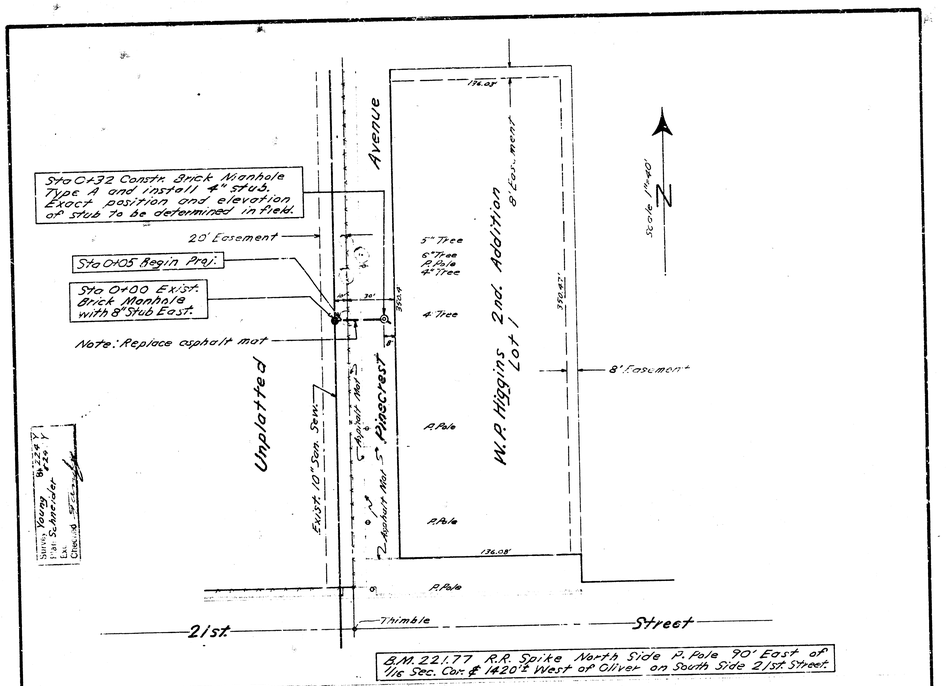

B.M. 2211.77 R.R. Spike North Side P. Pole 90' East of 1/16 Sec. Cor. & 1420'± West of Oliver on South Side 21st. Street.

Plan Scale 1" = 40'
Profile Scale Hor. 1" = 40' Vert. 1" = 4'

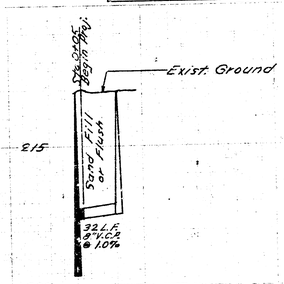

LAT. 24, SUB. 5, S.S. 23
CITY OF WICHITA, KANSAS
B. E. SMITH, CITY ENGINEER
PROJ. NO. C 27-55
DATE: