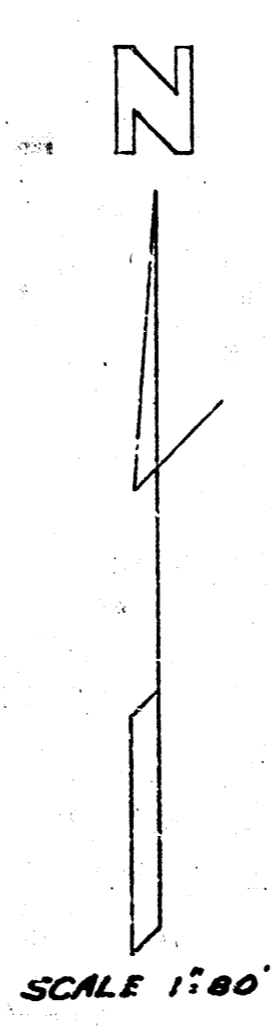
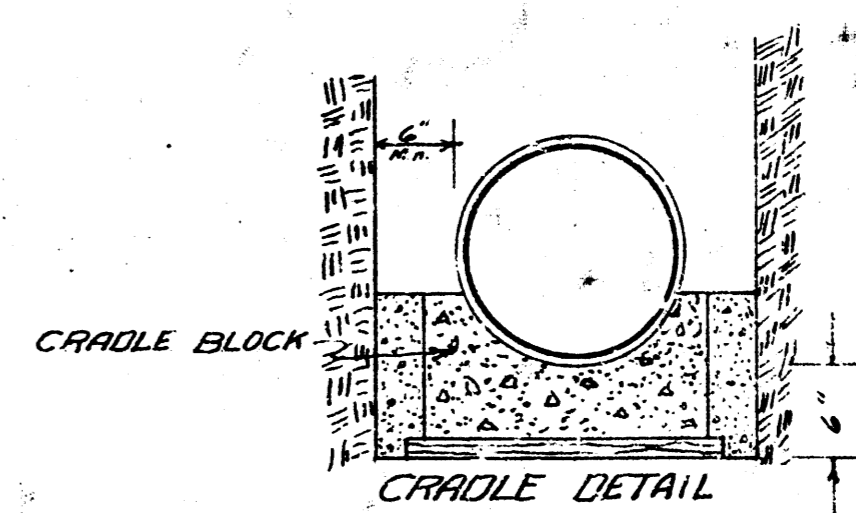


REPLAT OF BUILDER'S EIGHTH ADDITION



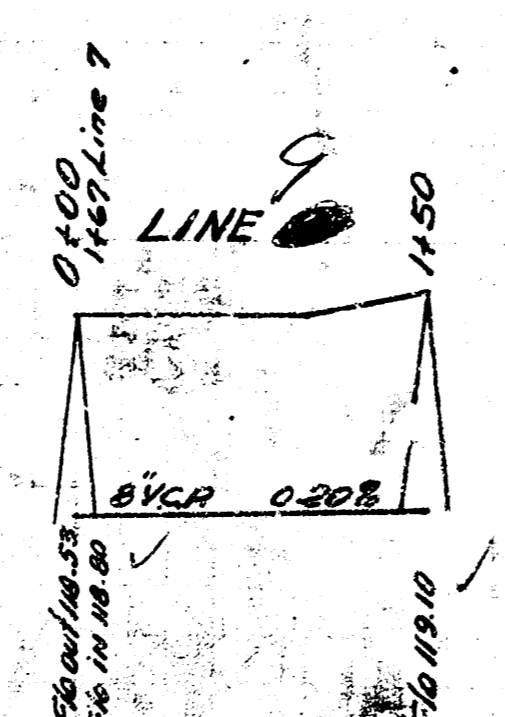
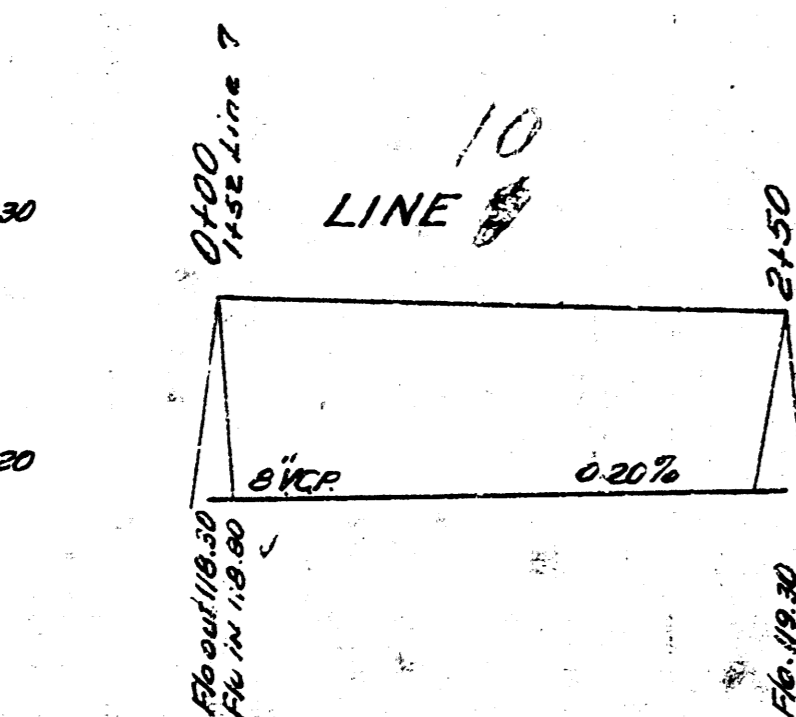

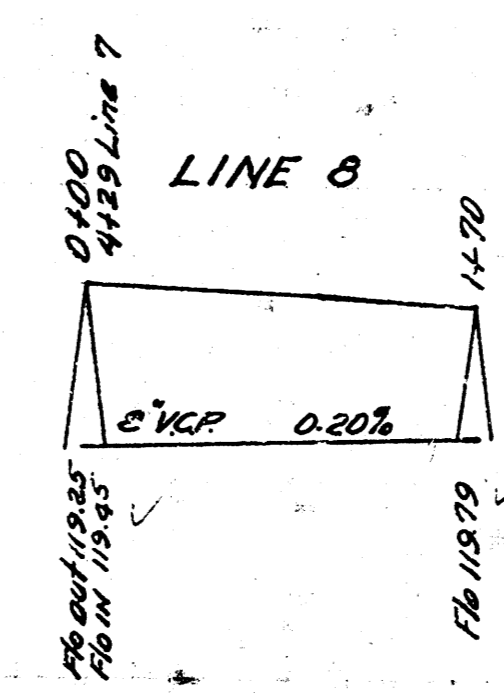
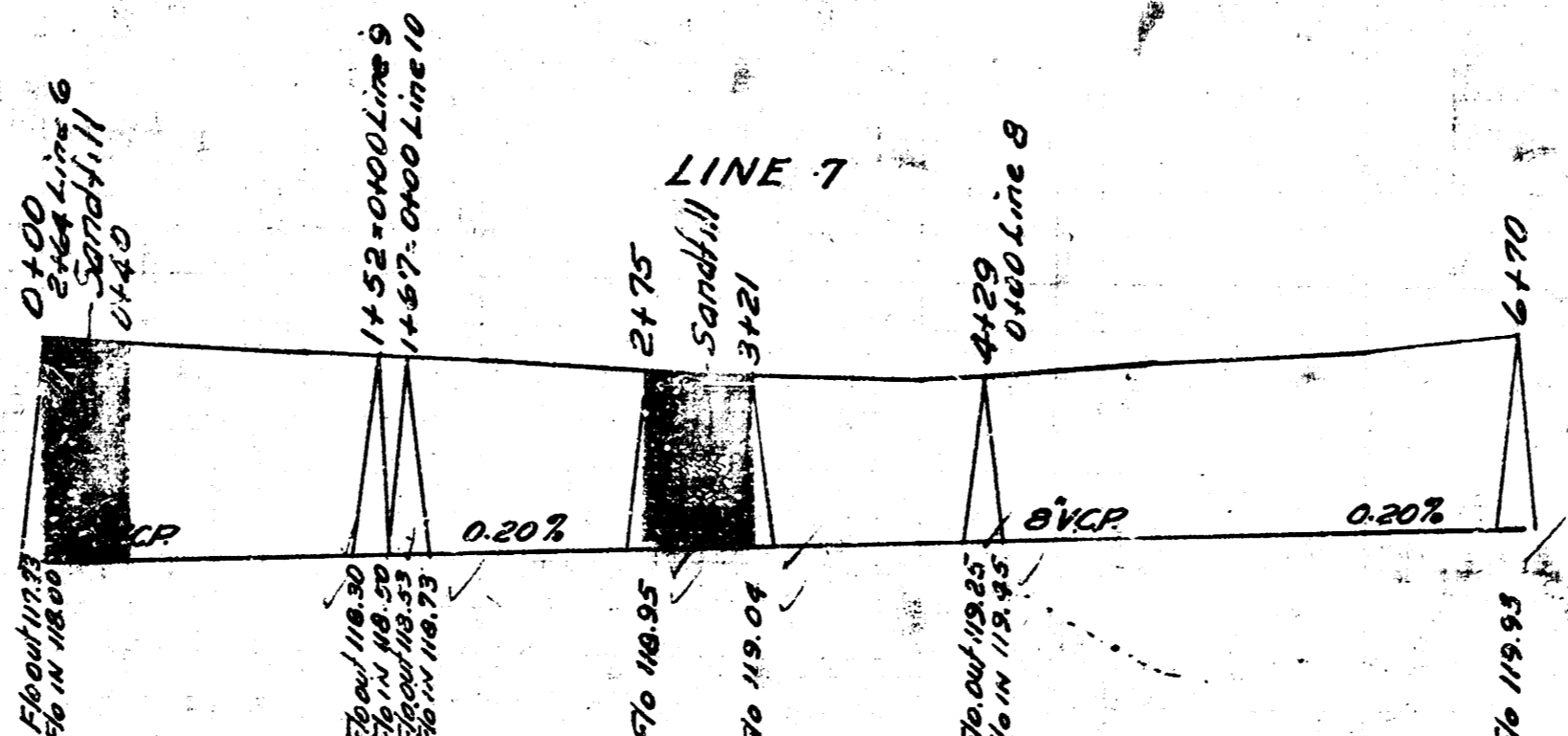
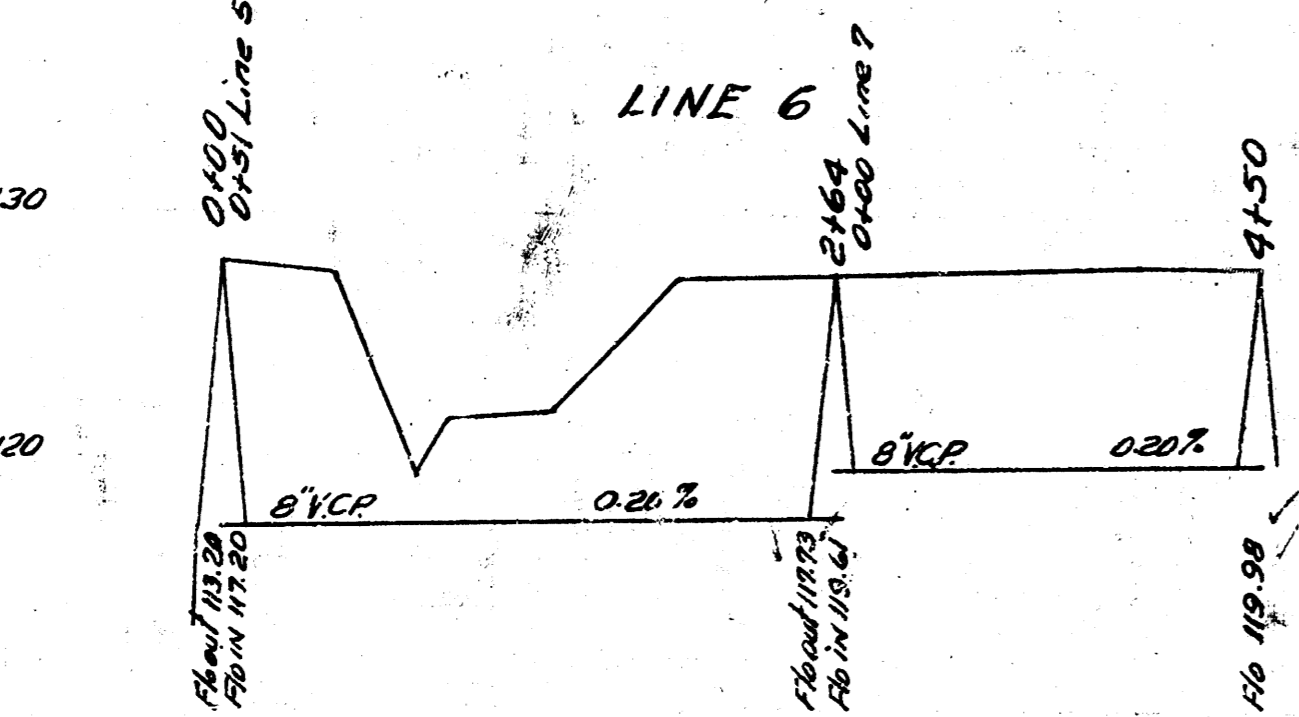
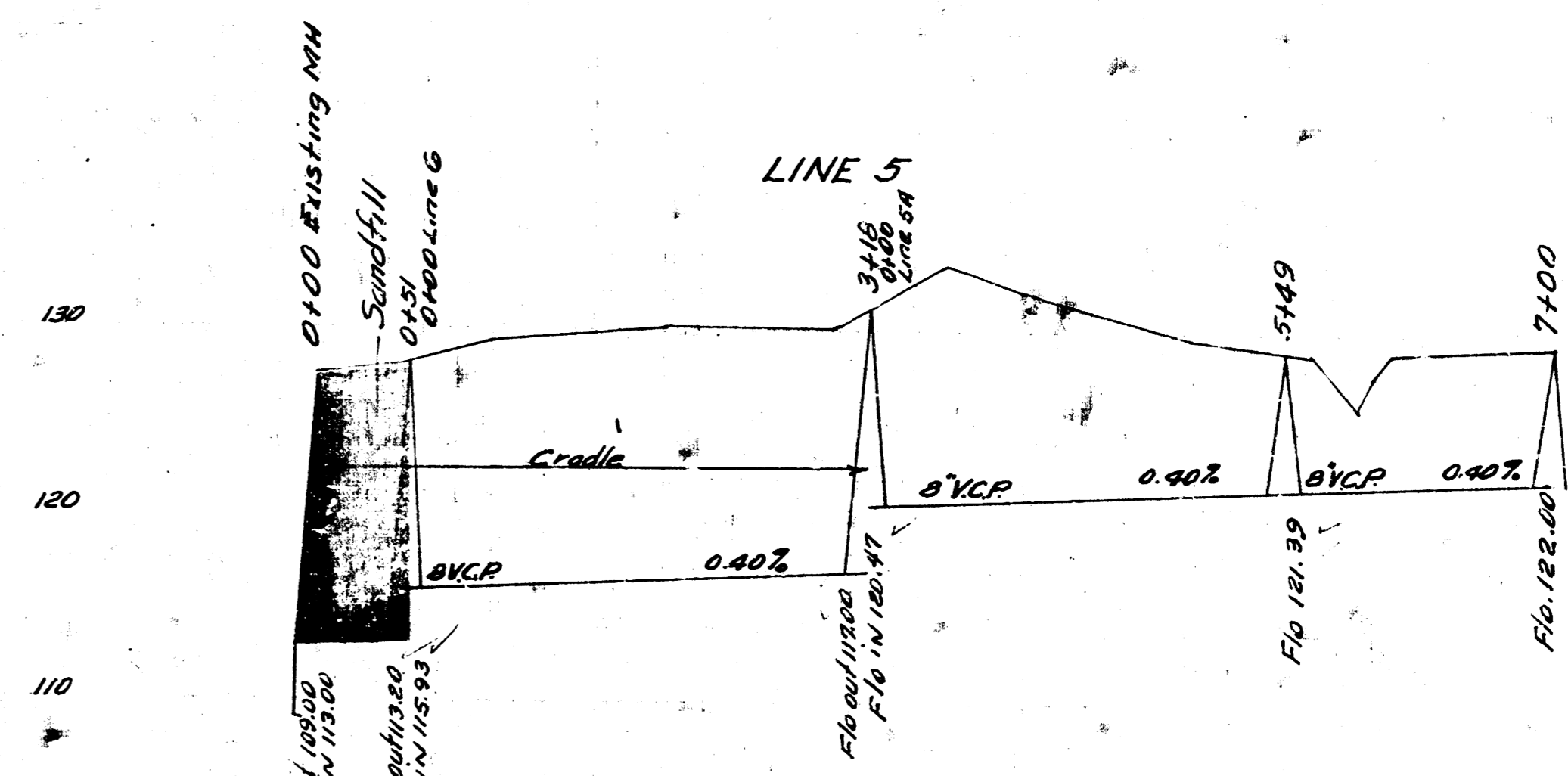
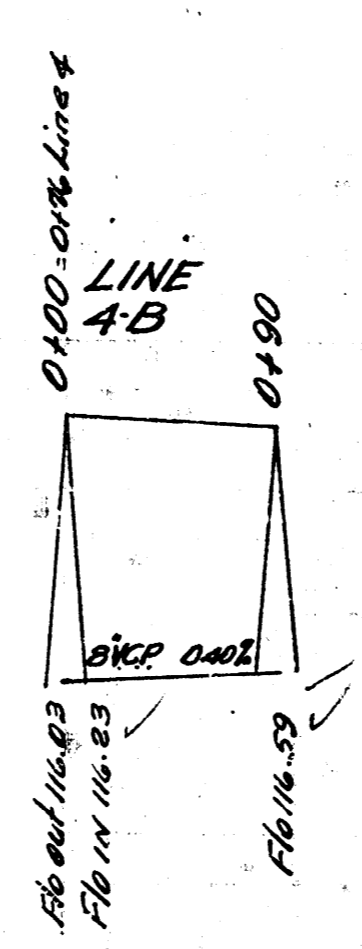

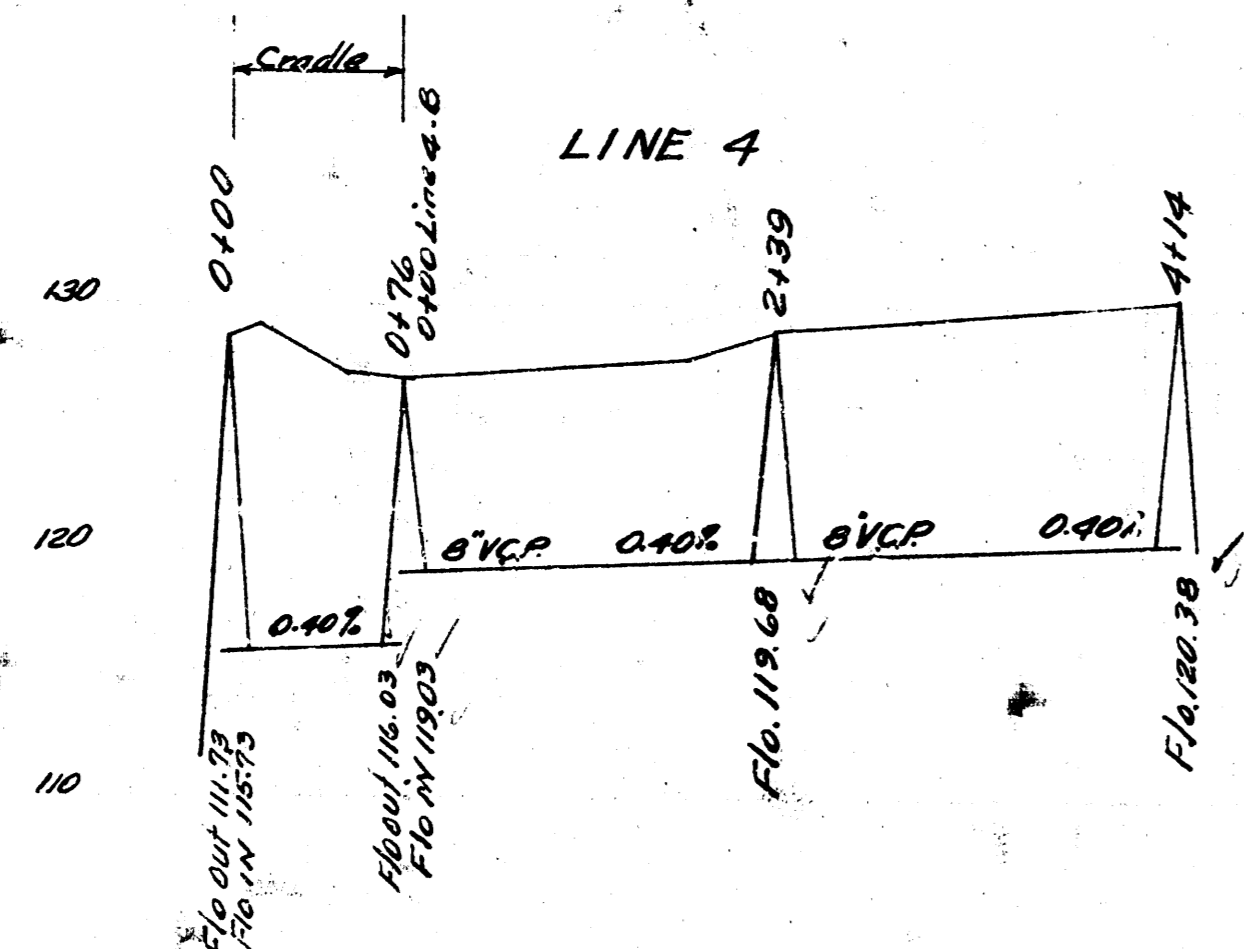
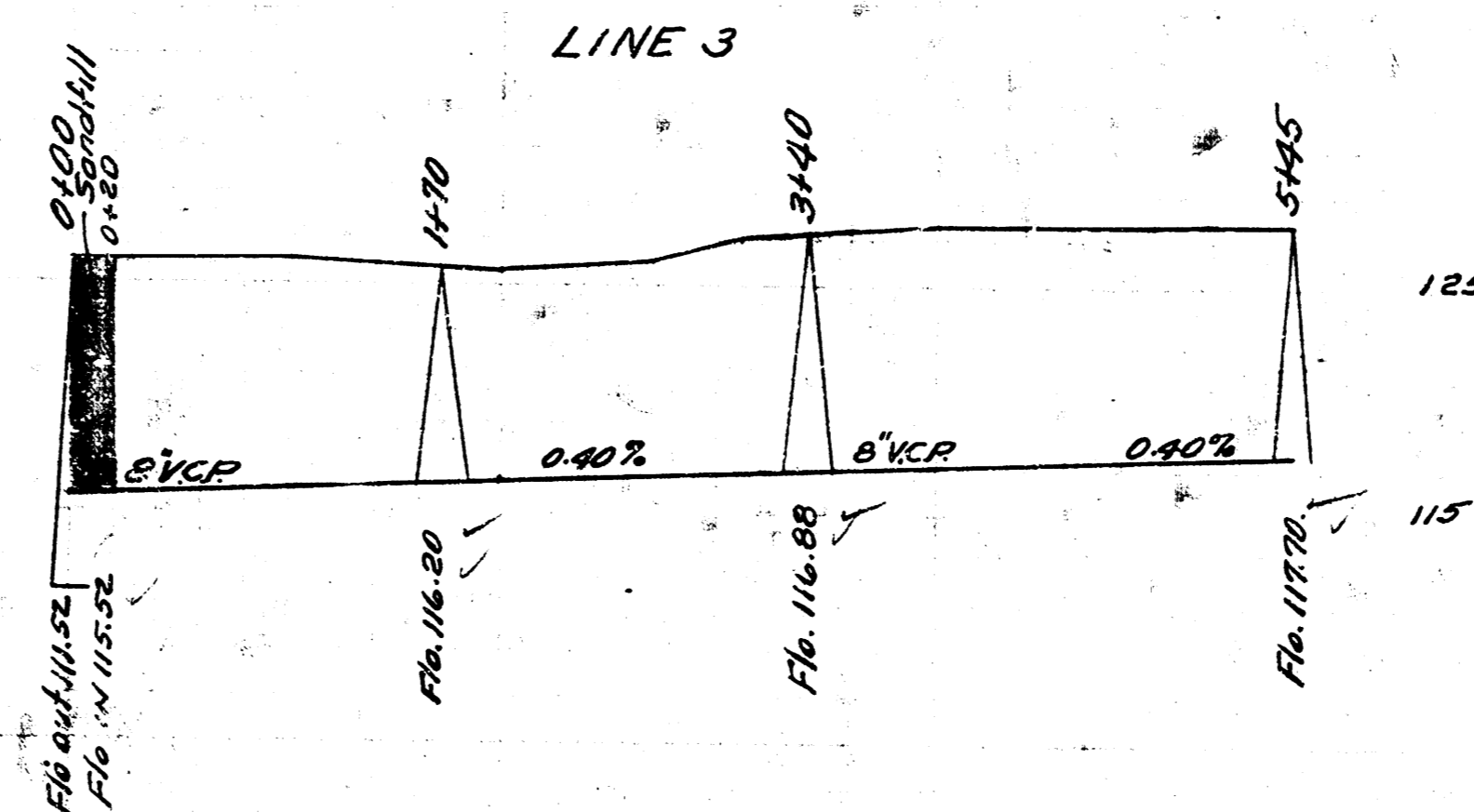
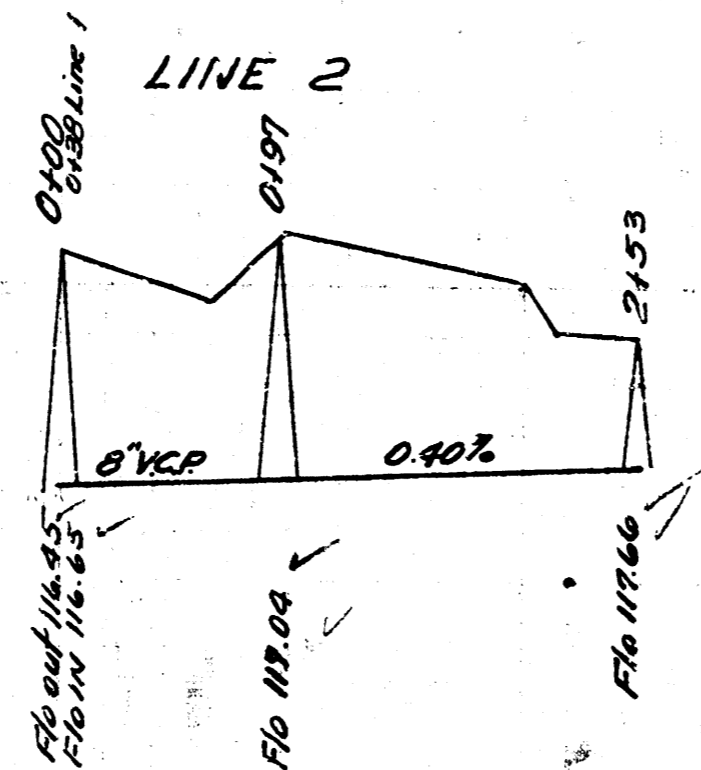
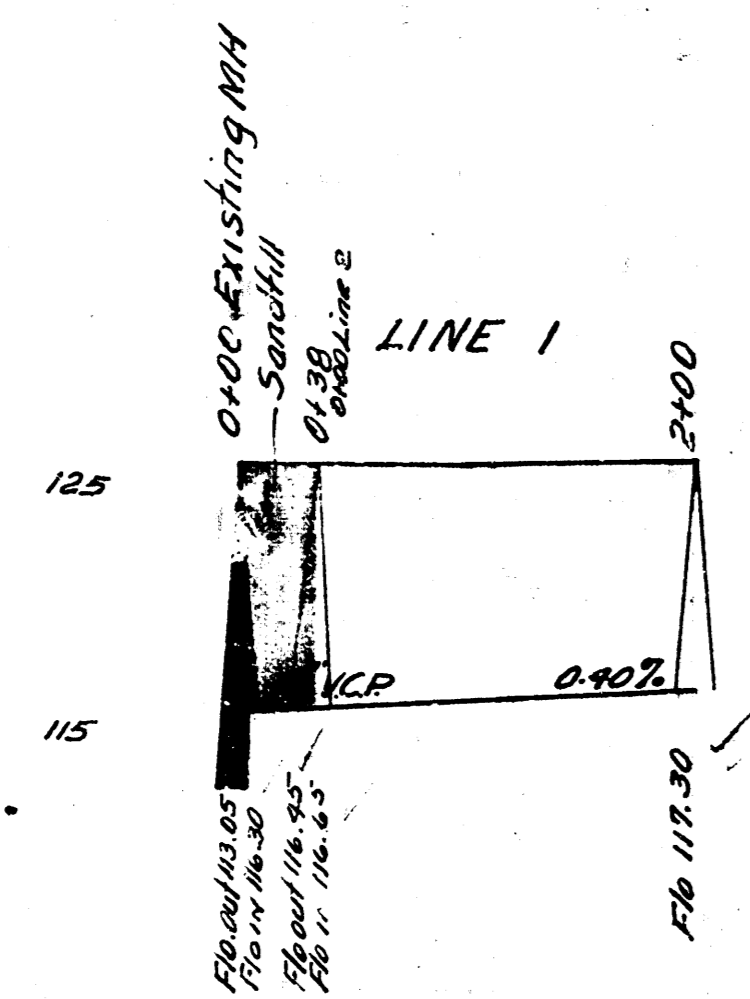
BACKFILL CHART

DEPTH OF BACKFILL OVER TOP OF PIPE	TRANCH WIDTH AT TOP OF PIPE	
	3'-9"	4'-6"
8		
9	TAMP	TAMP
10		
11		CRADLE
12		
13		
14		
15		
16	CRADLE	
17		
18		



LAT. 3 WIS.
 CITY OF WICHITA KANS.
 B.E. SMITH CITY ENGINEER
 Proj No. C-22-91

DATE 1-28-53
 Drawn by M.C. O'Neil
 Checked by E.D. 541
 E.S. 116



BM 131.36 SE corner conc porch house 1763 Lexington Road
 N.W. corner Lexington-Fonston
 BM 121.53 W. Rim of MH Sta 0+00 Line 5

LAT 3 W.S.
 CITY OF WICHITA KANS
 G.E. SMITH CITY ENGINEER
 Proj. No. C-22-91

