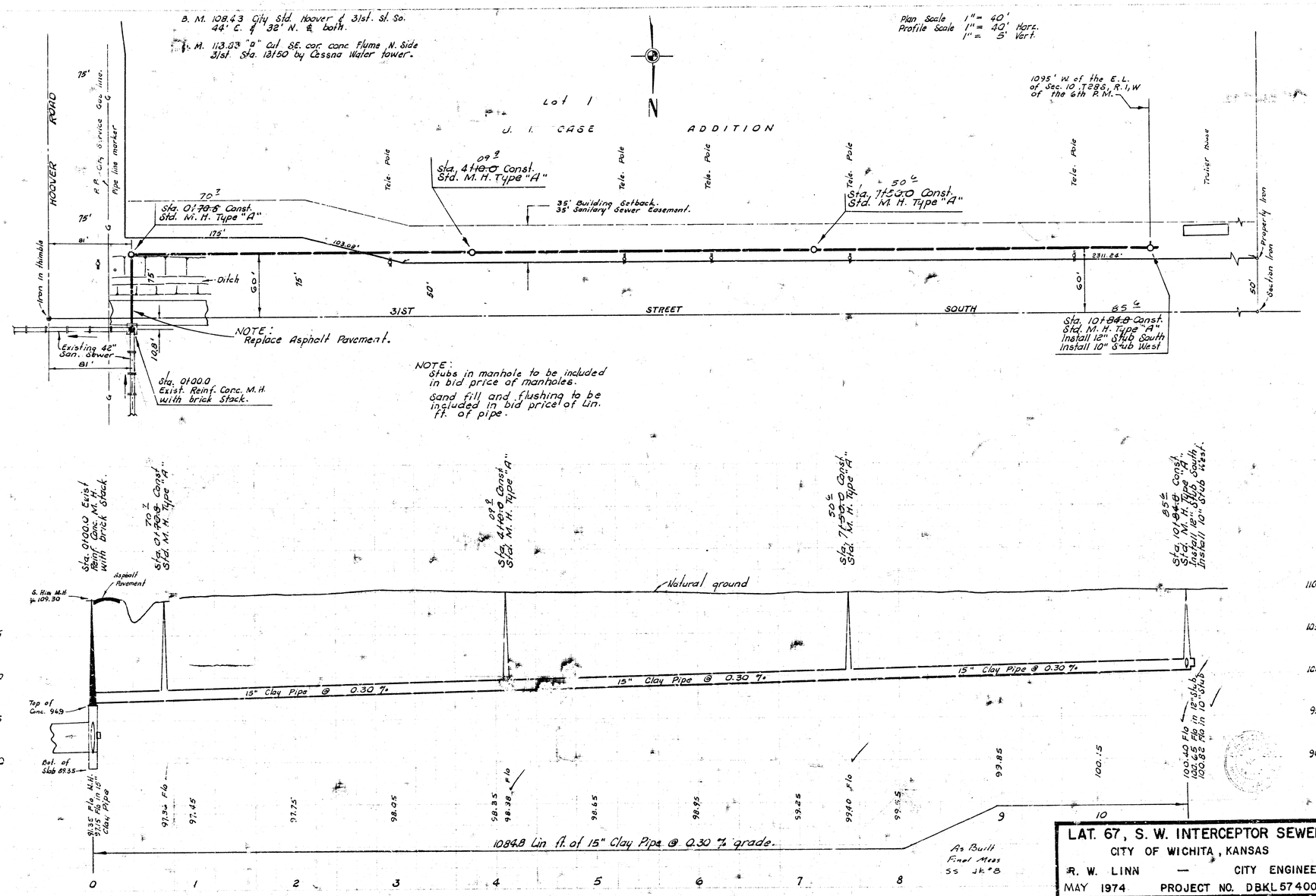
B. M. 108.43 City Std. Hoover & 31st. St. So. 44' E. & 32' N. & both.
B. M. 113.33 "D" Cut S.E. cor. conc. flume N. Side 31st. Sta. 18+50 by Lassna Water tower.
Plan Scale 1" = 40'
Profile Scale 1" = 40' Horz.
1" = 5' Vert.
N
Lot 1
J. I. CASE ADDITION
HOOVER ROAD
P.P. City Service Gas line.
Pipe line marker
Iron in thimble
Tele. Pole
Sta. 4+40.0 Const. Std. M.H. Type "A"
Sta. 0+70.6 Const. Std. M.H. Type "A"
Sta. 7+50.0 Const. Std. M.H. Type "A"
35' Building Setback.
35' Sanitary Sewer Easement.
1095' W. of the E.L. of Sec. 10 T28S, R.1, W of the 6th P.M.
Trailer house
Property Iron
Section Iron
Ditch
31ST STREET SOUTH
NOTE: Replace Asphalt Pavement.
Existing 42" San. Sewer
Sta. 0+00.0 Exist. Reinf. Conc. M.H. with brick Stack.
Sta. 10+84.8 Const. Std. M.H. Type "A" Install 12" Stub South Install 10" Stub West
NOTE: Stubs in manhole to be included in bid price of manholes.
Sand fill and flushing to be included in bid price of Lin. ft. of pipe.
Natural ground
Asphalt Pavement
S. Rim M.H. 109.30
Top of Conc. 94.9
Bot. of Slab 89.55
15" Clay Pipe @ 0.30 %
10848 Lin ft. of 15" Clay Pipe @ 0.30 % grade.
As Built Final Meas SS Jk.#8
LAT. 67, S. W. INTERCEPTOR SEWER
CITY OF WICHITA, KANSAS
R. W. LINN — CITY ENGINEER
MAY 1974 PROJECT NO. DBKL574003

B. M. 108.43 City Std. Hoover & 31st. St. So. 44' E. & 32' N. ℄ both.

B. M. 113.93 "a" Cut SE. cor. conc. Flume N. Side 31st. Sta. 13+50 by Cessna Water tower.

Plan Scale 1" = 40'
Profile Scale 1" = 40' Horz.
1" = 5' Vert.

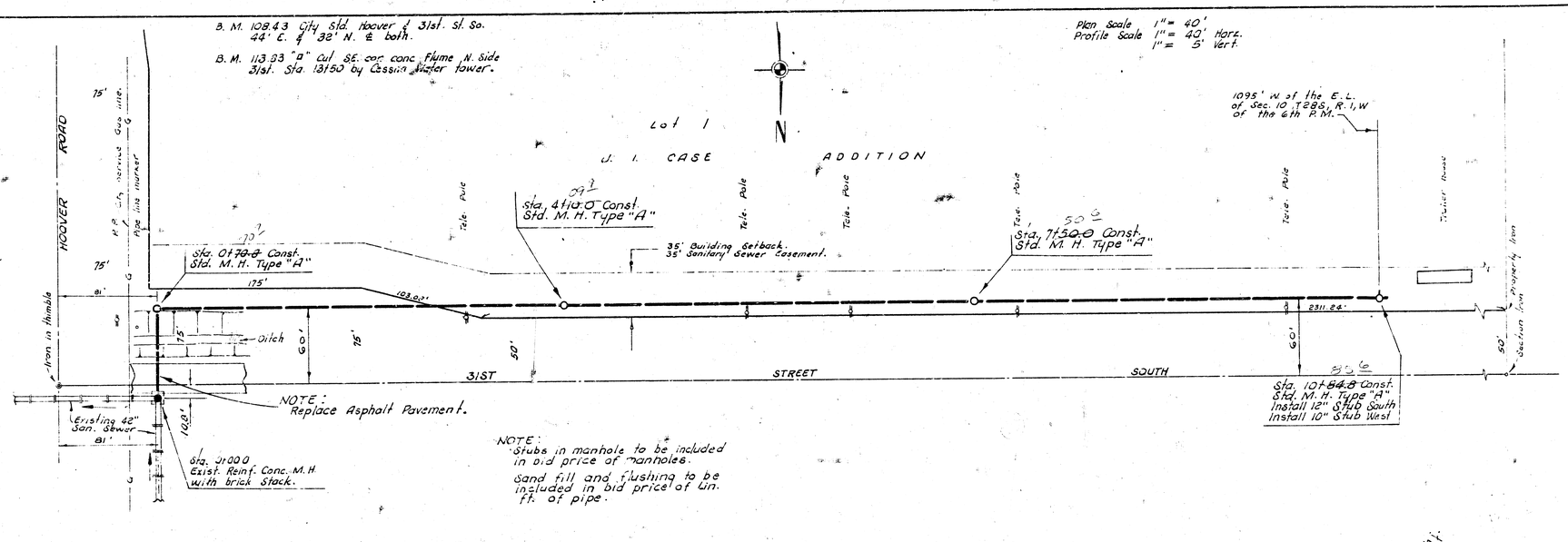

NOTE:
Stubs in manhole to be included in bid price of manholes.
Sand fill and flushing to be included in bid price of lin. ft. of pipe.

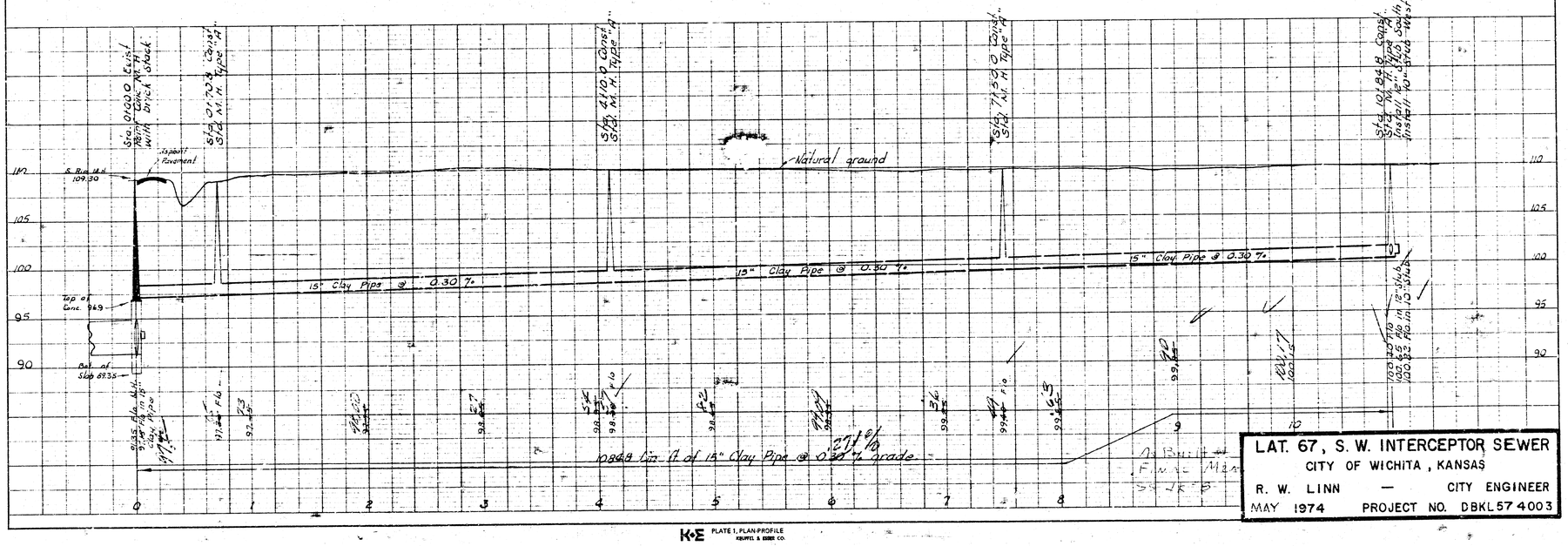

LAT. 67, S. W. INTERCEPTOR SEWER
CITY OF WICHITA, KANSAS
R. W. LINN — CITY ENGINEER
MAY 1974 PROJECT NO. DBKL574003

PLAN
NOTE BOOK
No. 63

PROFILE
NOTE BOOK
No.

K+E PLATE 1, PLAN-PROFILE
KEUFFEL & ESSER CO.