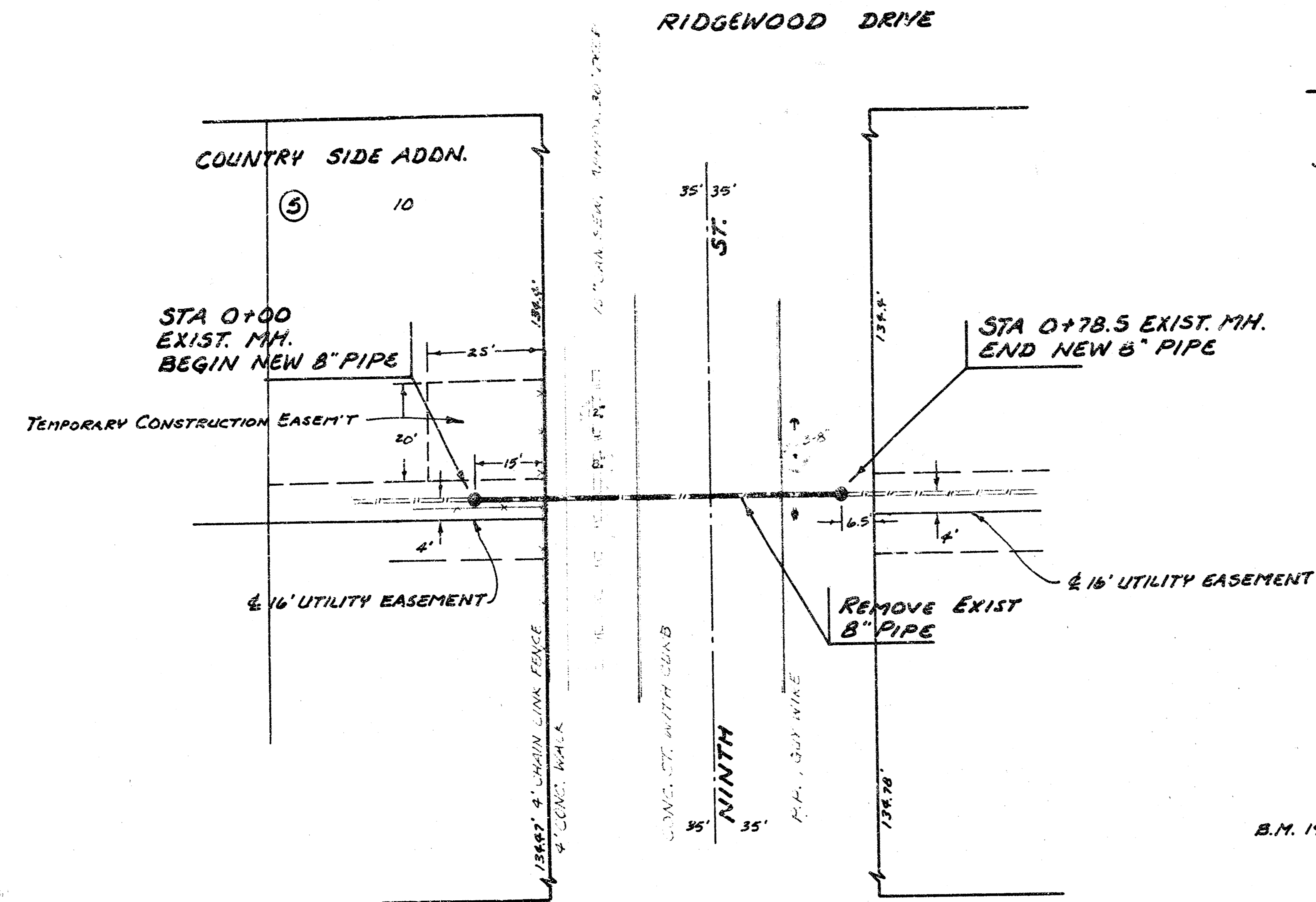


D. DULLES
R. LOONEY
PCO
205




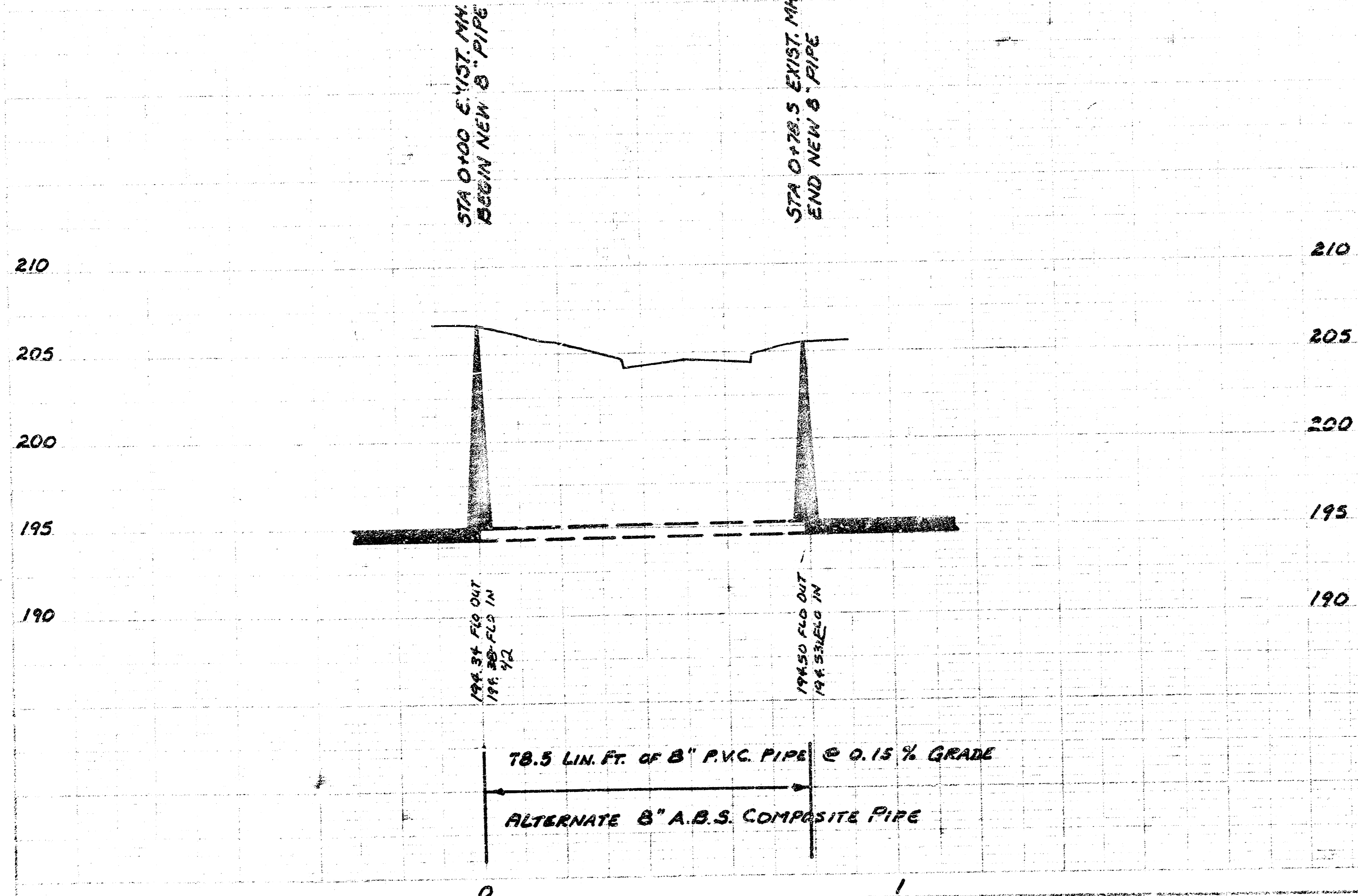
SCALE PLAN 1" = 20'
PROFILE 1" = 20' HORIZ.
1" = 3' VERT.

B.M. 197.347 CITY STD. DISC. 51.2' W. AND 30.5' N.
OF CENTER LINE BOTH WOODLAWN
AND 9th ST. NO.

THE CONTRACTOR SHALL BE RESPONSIBLE FOR PRESERVING PROPERTY IRONS. THE CONTRACTOR SHALL BE REQUIRED TO RE-ESTABLISH ANY PROPERTY IRONS WHICH ARE DAMAGED OR DESTROYED BY HIS CONSTRUCTION OPERATIONS. SUCH IRONS SHALL BE RE-ESTABLISHED BY A LICENSED LAND SURVEYOR OR A LICENSED PROFESSIONAL ENGINEER IN ACCORDANCE WITH STATE LAWS.

As Built
J.L.L.
9-82

EDGEMOOR DRIVE



RECONSTRUCTION OF A PORTION OF LAT 27, DRY CREEK SUBMAIN,
S. S. # 12 IN NINTH ST. BETWEEN RIDGEWOOD AND EDGEMOOR
CITY OF WICHITA, KANSAS
R. W. SONGERMAN - DIRECTOR OF ENGINEERING / CITY ENGINEER
PROJ. NO. 466-78-245-81181-800-806-981

1e 5 5 e