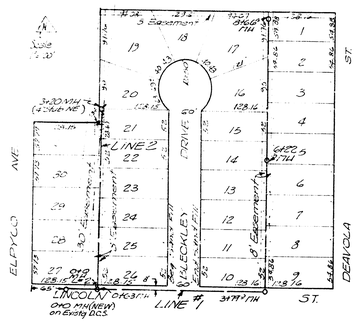

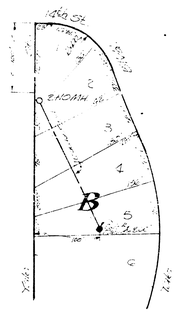

N

Scale 1"=8'

LAT. 14, DIST. E, SS #12

B.M. 177.03 S.W. Corner Conc. Porch Hos. #858 Deavola

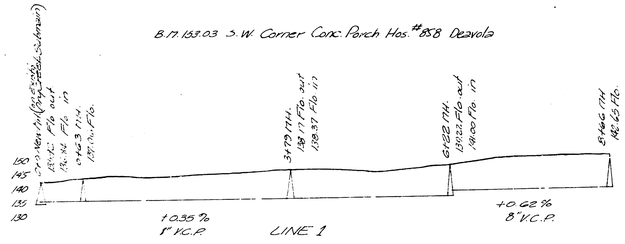

B.M. 182.83 Tube & Lid N.E. Cor. Conc. Box S.S. Hand hole
B.M. 177.51 Sq. Conc. Mtl. Jct. Box



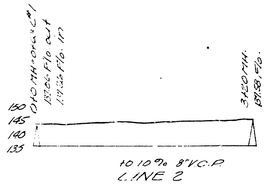

LAT. 45, DRY CREEK SUBMAIN, S.S. #12
LAT. 14, DIST. E, S.S. #12

City of Wichita, Kansas
L.K. White ~ City Engineer
Date: Feb. 1950 ~ Proj. No. C20-10