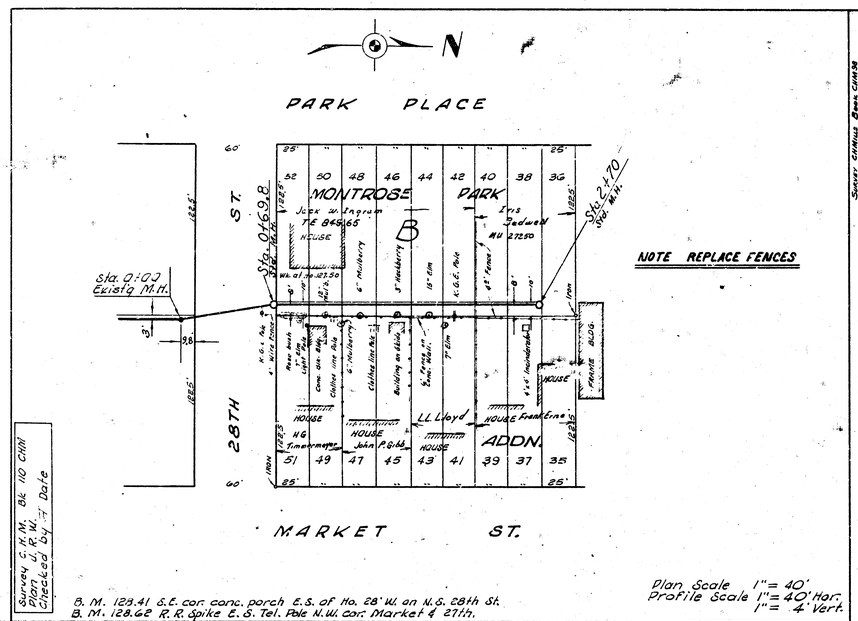

Survey C.H.M. Bk. 110 CH.11
Plan J.R.W.
Checked by Date

B. M. 123.41 S.E. cor. conc. porch E.S. of No. 28 W. on N.S. 28th St.
B. M. 128.62 R.R. Spike E.S. Tel. Pole N.W. cor. Market & 27th.

Plan Scale 1" = 40'
Profile Scale 1" = 40' Hor.
1" = 4' Vert.

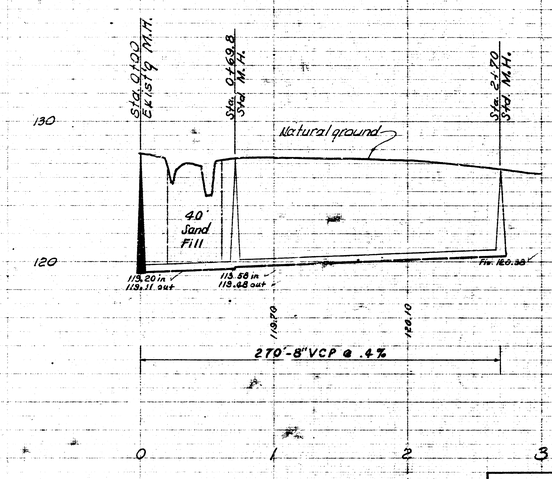

LAT. 22, DIST. T, S. S. NO. 20
CITY OF WICHITA, KANSAS
B E SMITH CITY ENGINEER
FEB. 1962 PROJ NO. C21-22

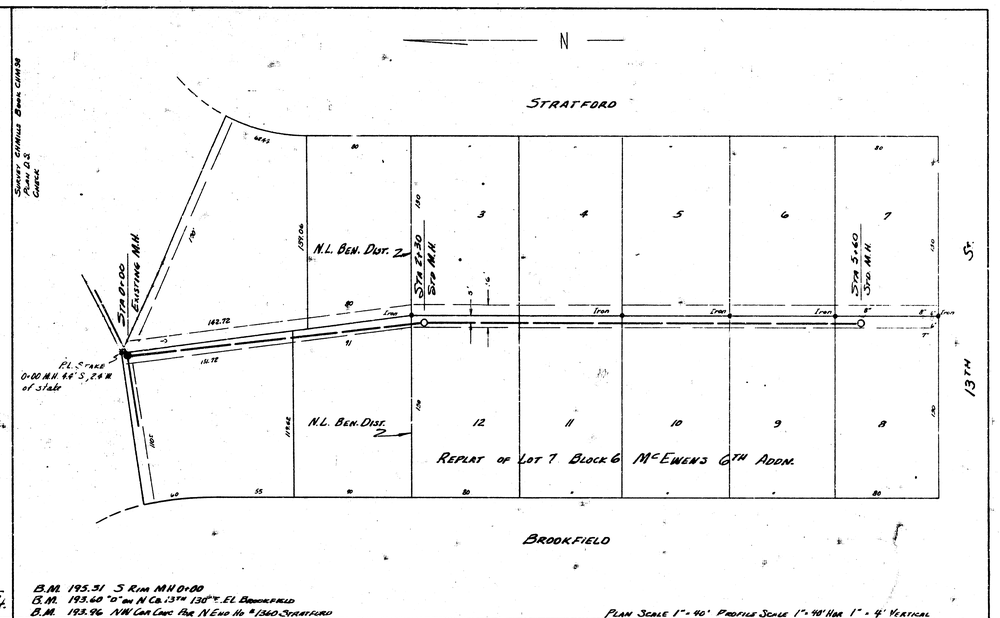

B.M. 195.31 S Rim MH 0+00
B.M. 193.60 "O" on N Ca. 13TH 130'± E. EL Brookfield
B.M. 193.96 NW Cor Conc. Pipe N End No. #1340 Stratford

Plan Scale 1" = 40' Profile Scale 1" = 40' Hor. 1" = 4' Vertical

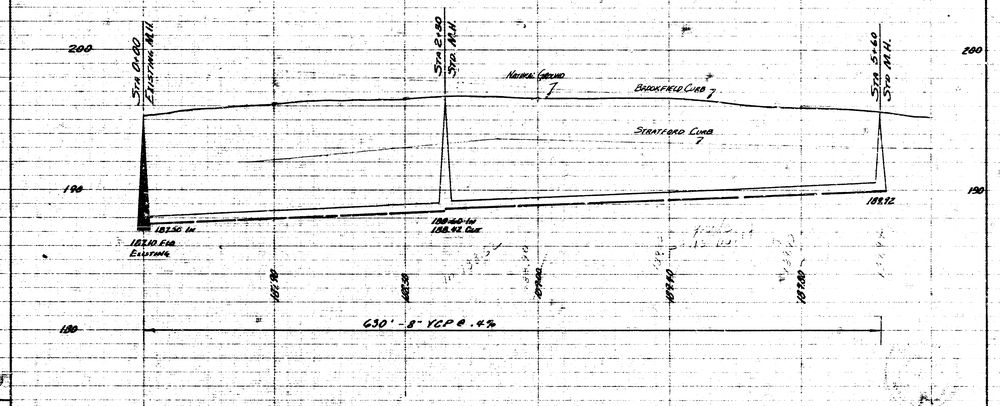

LAT. 81 DCS 2, SS 12
CITY OF WICHITA, KANSAS
B.E. SMITH CITY ENGINEER
NOV. 1961 PROJ. NO. C21-11

(8)

(11)